Appendix C: McCartney Road Corridor Alignment Layout

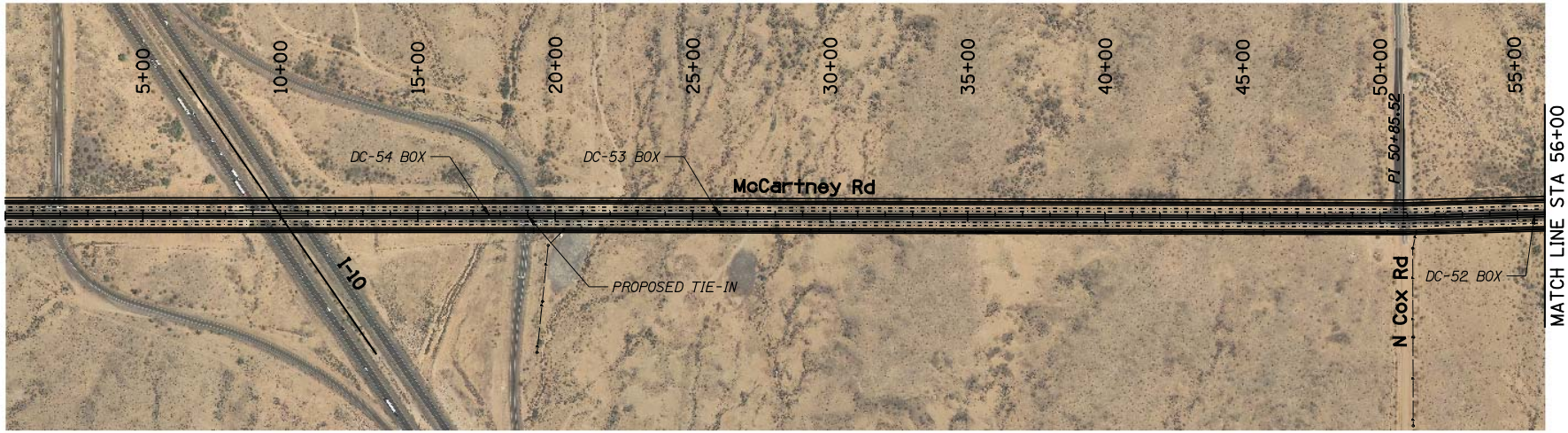

N

200 0 200 400
SCALE (FEET)

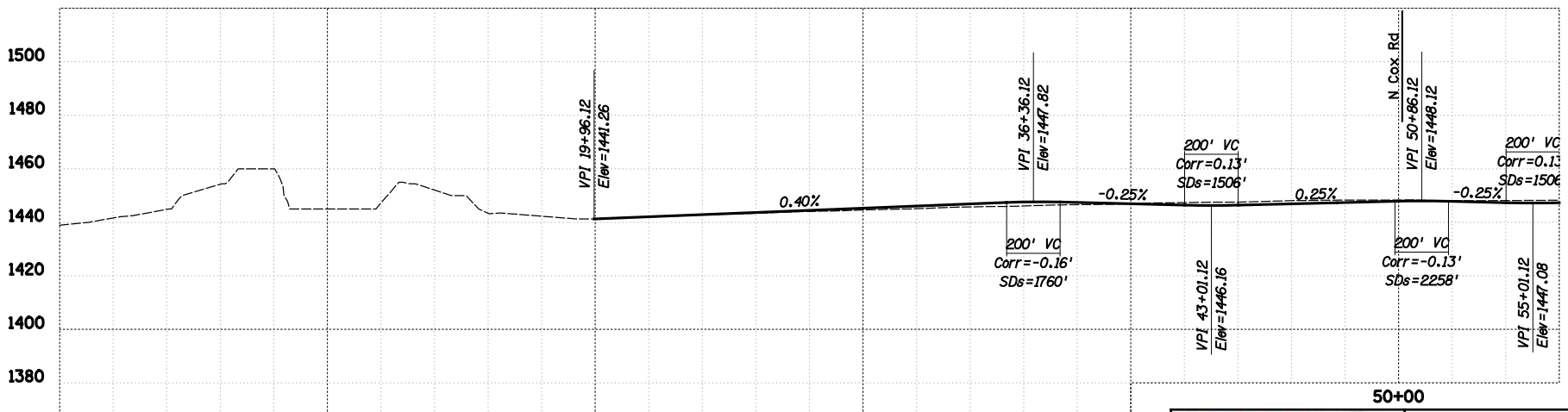

WILSON & COMPANY
ENGINEERS & ARCHITECTS
ADOT
CITY OF COOLIDGE · ARIZONA

McCARTNEY ROAD & ELEVEN MILE ROAD CORRIDOR STUDIES

	NAME	DATE
DESIGN	SP	01-14
DRAWN	SP	01-14
CHECKED	ASF	01-14

McCARTNEY RD
PLAN & PROFILE PLAN
STA 0+00 TO STA 56+00

DWG NO. RD-01

1 OF 30

SURVEY NO. | FINISHED PLANS | REVISIONS | LOCATION | DATE

◆DATE◆ ◆TIME◆ ◆FILE◆

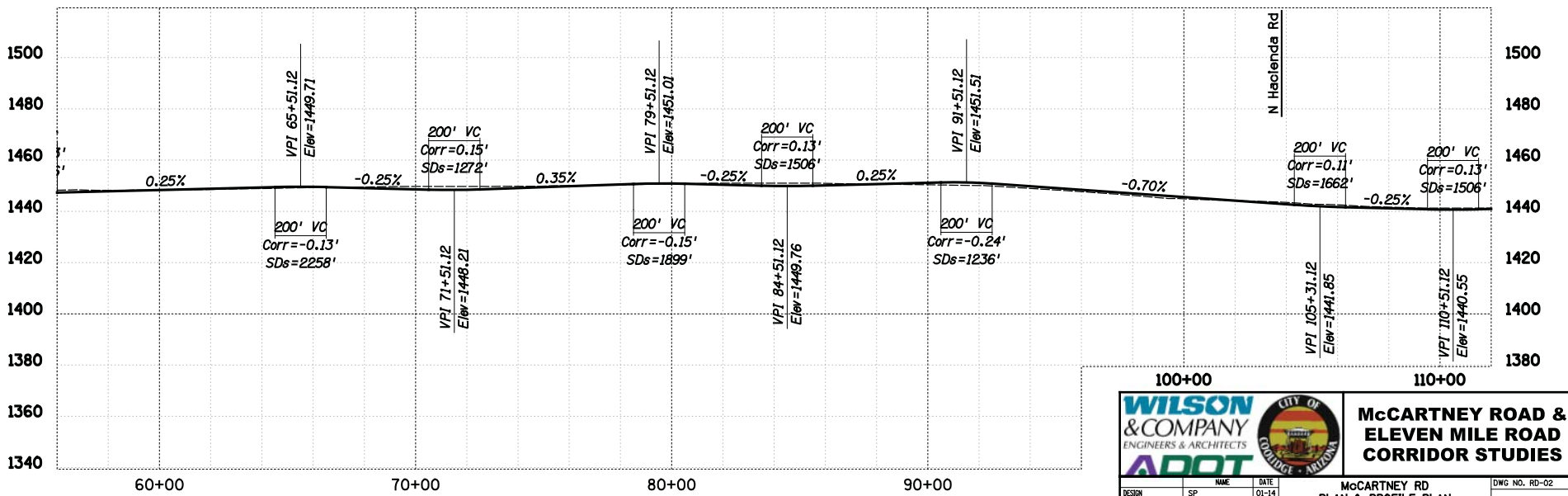

WILSON & COMPANY
ENGINEERS & ARCHITECTS
ADOT
CITY OF COOLIDGE · ARIZONA

McCARTNEY ROAD & ELEVEN MILE ROAD CORRIDOR STUDIES

	NAME	DATE
DESIGN	SP	01-14
DRAWN	SP	01-14
CHECKED	ASF	01-14

McCARTNEY RD
PLAN & PROFILE PLAN
STA 56+00 TO STA 112+00

DWG NO. RD-02

2 OF 30

SURVEY NO. | FINISHED PLANS | REVISIONS | LOCATION | DATE

$DATE$ $TIME$ $FILE$

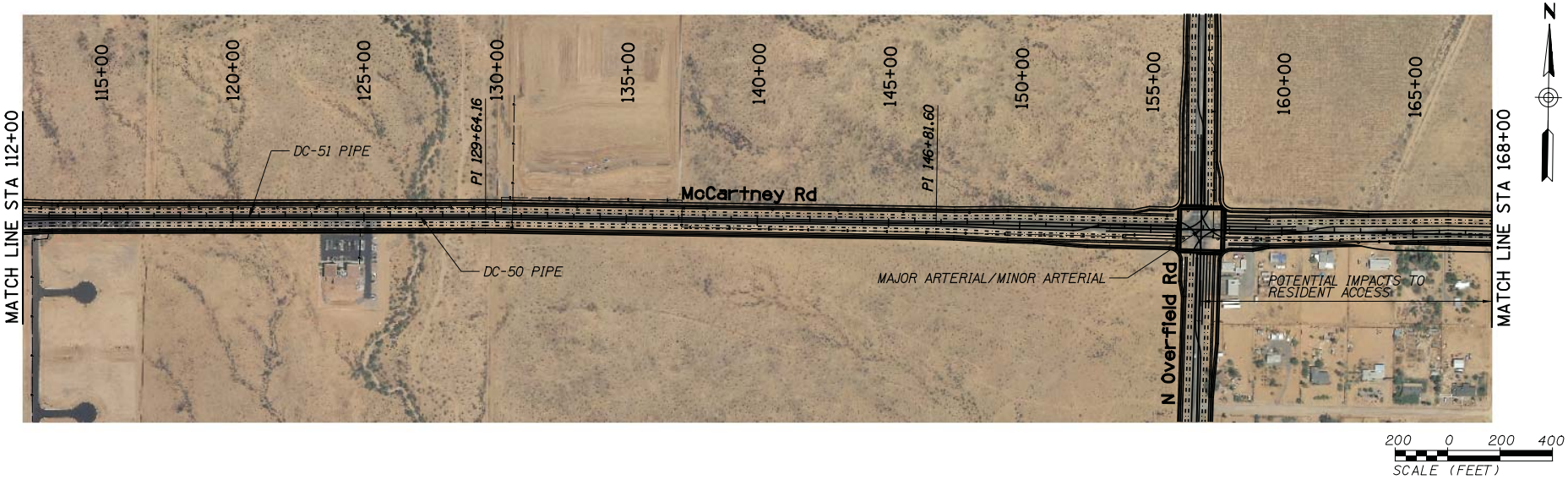

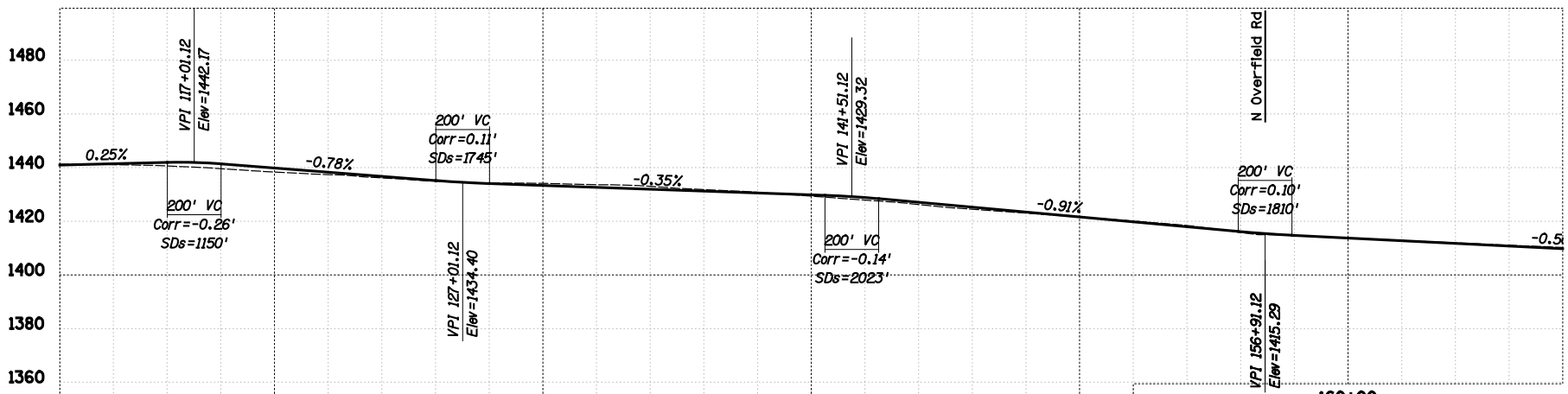

WILSON & COMPANY ENGINEERS & ARCHITECTS

ADOT

CITY OF COOLIDGE · ARIZONA

McCARTNEY ROAD & ELEVEN MILE ROAD CORRIDOR STUDIES

	NAME	DATE
DESIGN	SP	01-14
DRAWN	SP	01-14
CHECKED	ASF	01-14

McCARTNEY RD
PLAN & PROFILE PLAN
STA 112+00 TO STA 168+00

DWG NO. RD-03

3 OF 30

SURVEY NO. | FINISHED PLANS | REVISIONS | LOCATION | DATE

SURVEY NO. | FINISHED PLANS | REVISIONS | LOCATION | DATE

DATE *TIME* *FILE*

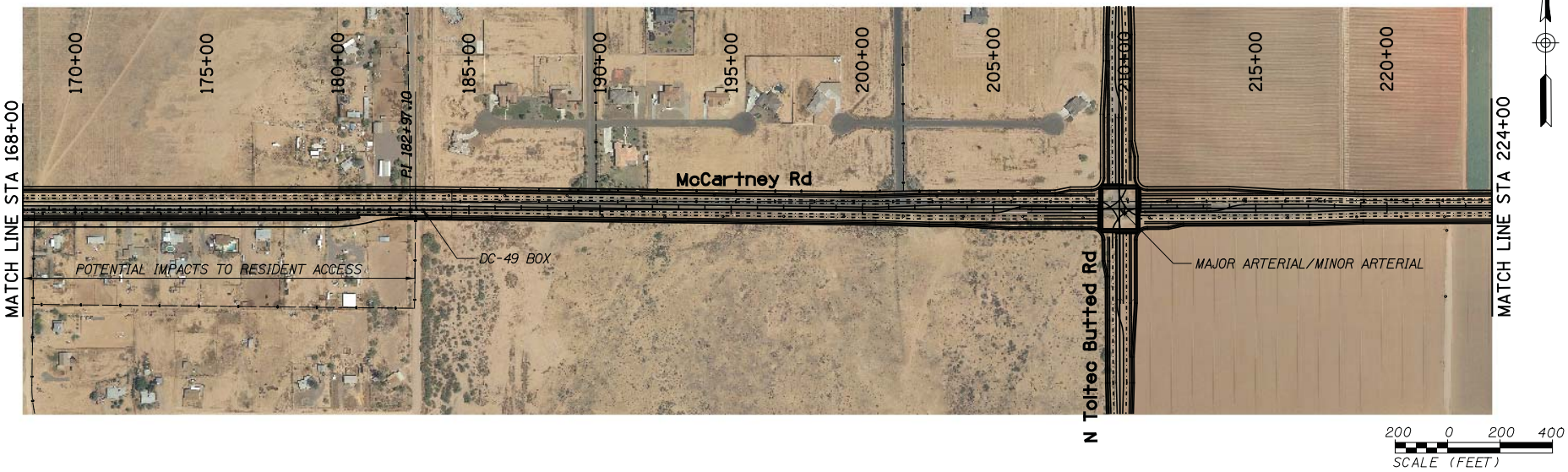

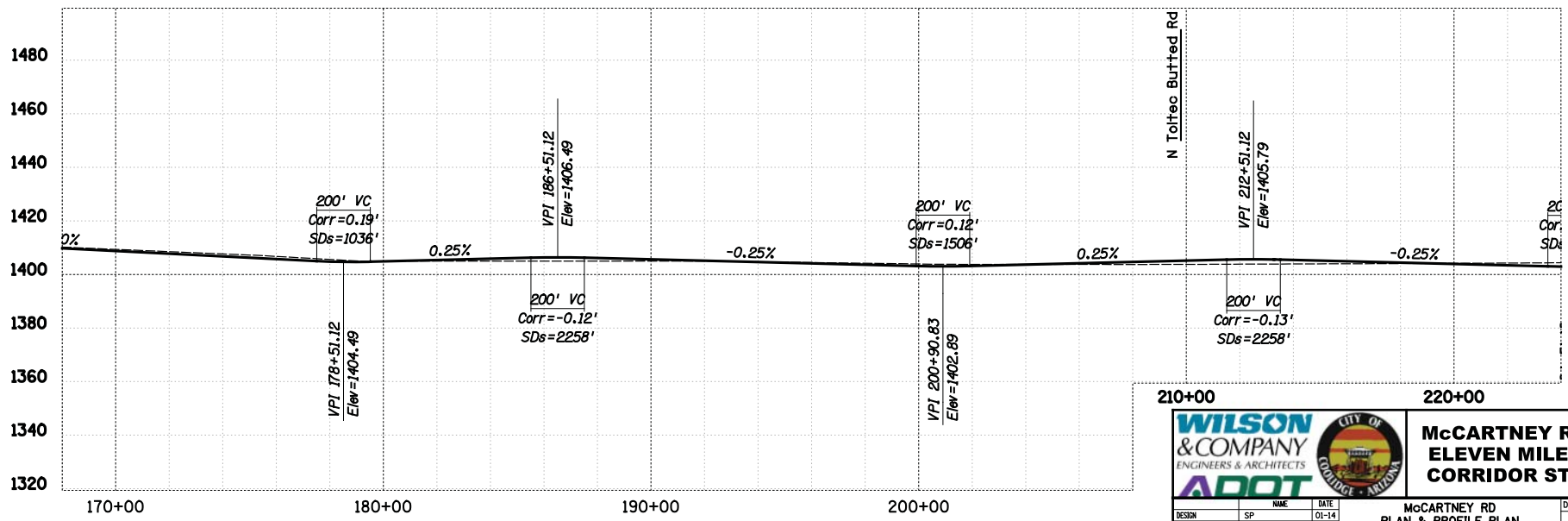

WILSON & COMPANY ENGINEERS & ARCHITECTS
ADOT
CITY OF COOLIDGE · ARIZONA

McCARTNEY ROAD & ELEVEN MILE ROAD CORRIDOR STUDIES

	NAME	DATE
DESIGN	SP	01-14
DRAWN	SP	01-14
CHECKED	ASF	01-14

McCARTNEY RD
PLAN & PROFILE PLAN
STA 168+00 TO STA 224+00

DWG NO. RD-04

SURVEY NO. | FINISHED PLANS | REVISIONS | LOCATION | DATE

DATE *TIME* *FILE*



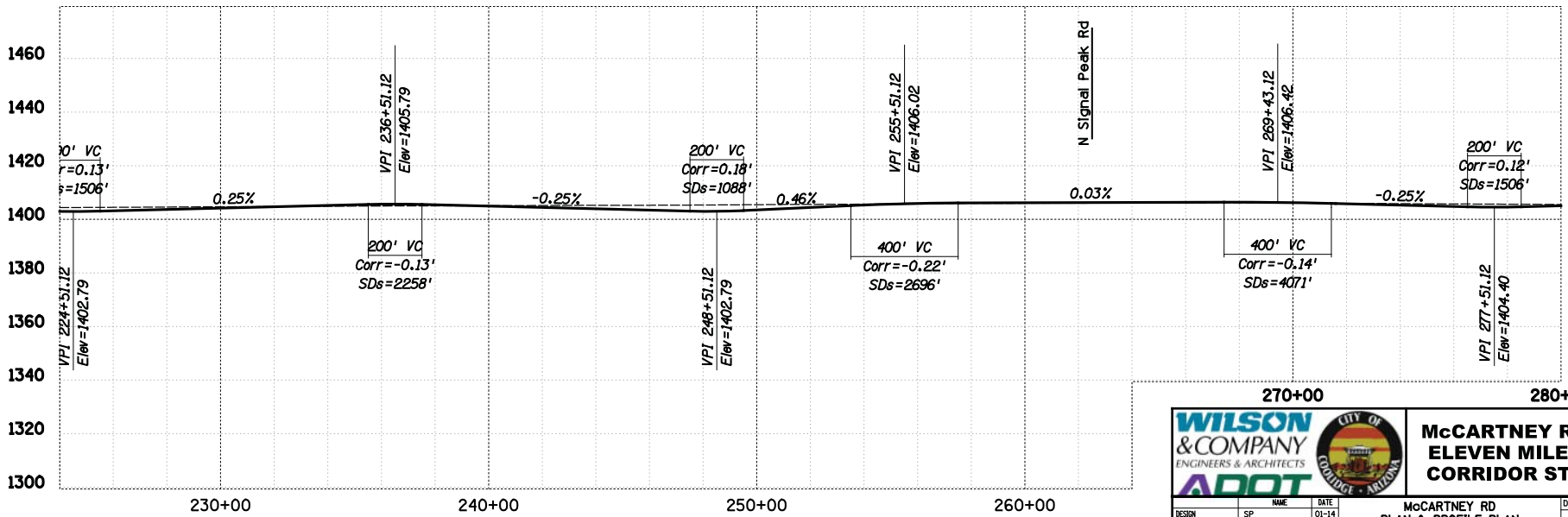

WILSON & COMPANY ENGINEERS & ARCHITECTS

ADOT

CITY OF COOLIDGE · ARIZONA

McCARTNEY ROAD & ELEVEN MILE ROAD CORRIDOR STUDIES

	NAME	DATE
DESIGN	SP	01-14
DRAWN	SP	01-14
CHECKED	ASF	01-14

McCARTNEY RD
PLAN & PROFILE PLAN
STA 224+00 TO STA 280+00

DWG NO. RD-05

5 OF 30

SURVEY NO. | FINISHED PLANS | REVISIONS | LOCATION | DATE

SURVEY NO. | FINISHED PLANS | REVISIONS | LOCATION | DATE

DATE *TIME* *FILE*



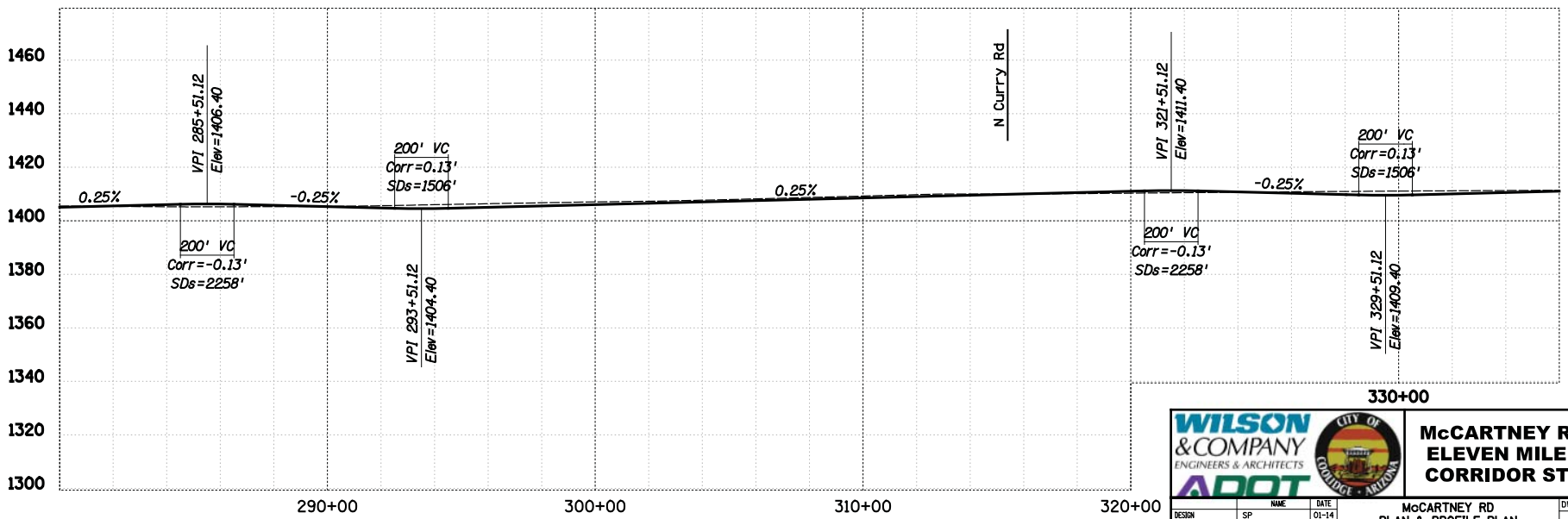

WILSON & COMPANY ENGINEERS & ARCHITECTS

ADOT

CITY OF COOLIDGE · ARIZONA

McCARTNEY ROAD & ELEVEN MILE ROAD CORRIDOR STUDIES

	NAME	DATE
DESIGN	SP	01-14
DRAWN	SP	01-14
CHECKED	ASF	01-14

McCARTNEY RD
PLAN & PROFILE PLAN
STA 280+00 TO STA 336+00

DWG NO. RD-06

SURVEY NO. | FINISHED PLANS | REVISIONS | LOCATION | DATE

DATE *TIME* *FILE*

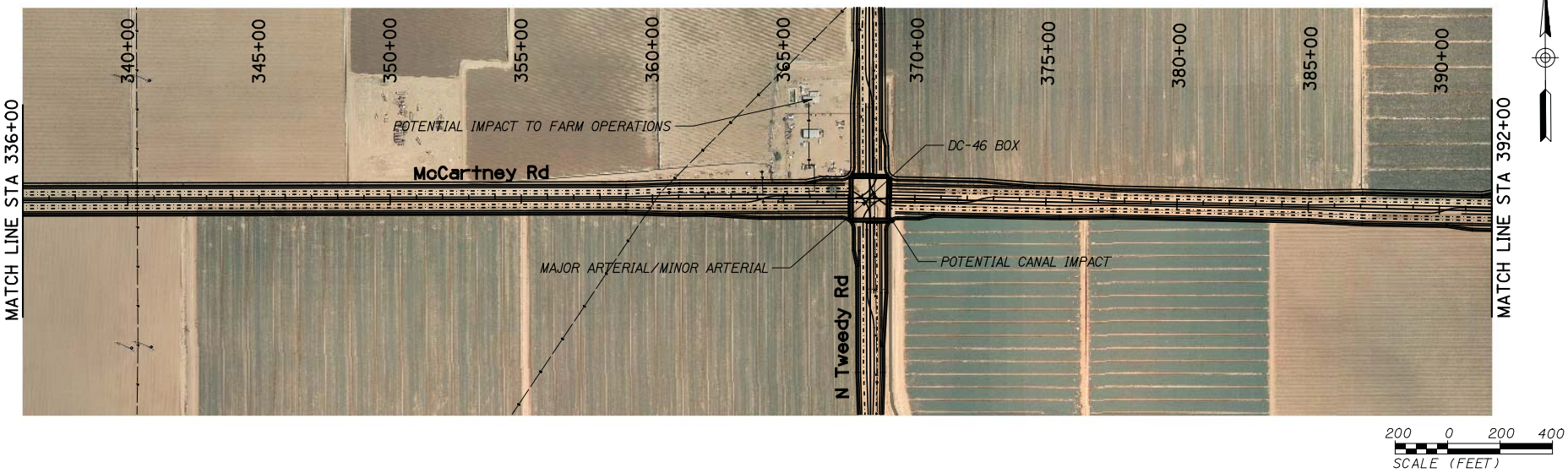

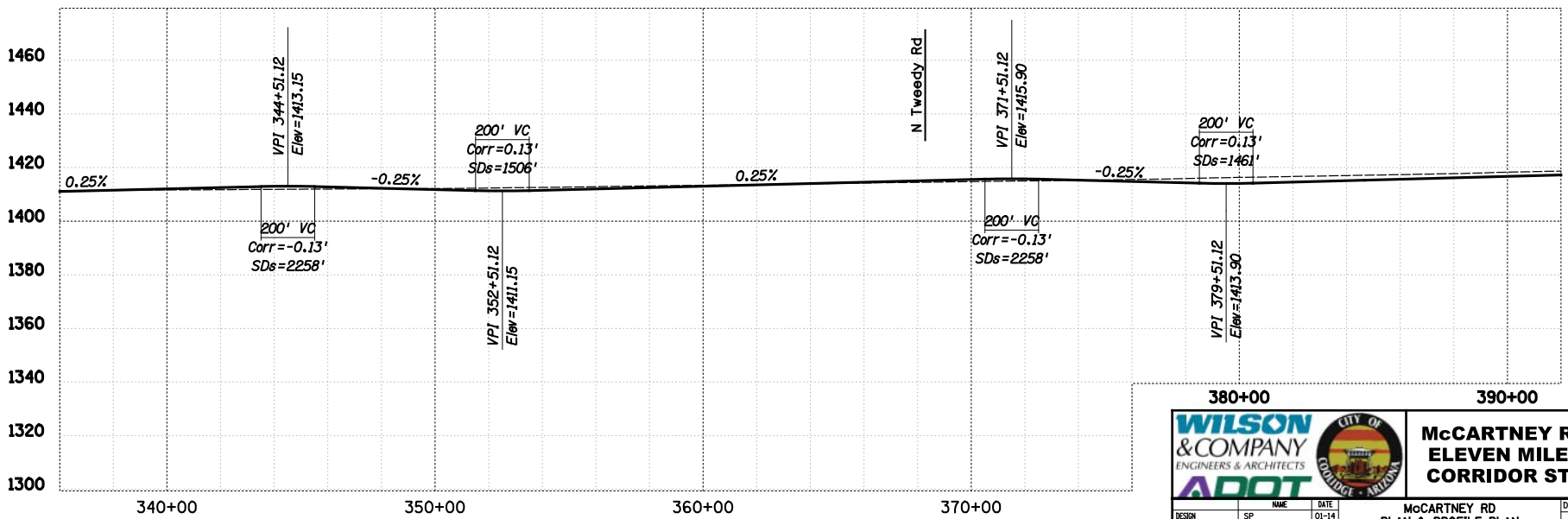

WILSON & COMPANY ENGINEERS & ARCHITECTS
ADOT
CITY OF COOLIDGE · ARIZONA

McCARTNEY ROAD & ELEVEN MILE ROAD CORRIDOR STUDIES

	NAME	DATE
DESIGN	SP	01-14
DRAWN	SP	01-14
CHECKED	ASF	01-14

McCARTNEY RD
PLAN & PROFILE PLAN
STA 336+00 TO STA 392+00

DWG NO. RD-07

DATE: LOCATION: REVISIONS: FINISHED PLANS: SURVEY NO.

DATE: LOCATION: REVISIONS: FINISHED PLANS: SURVEY NO.

DATE *TIME* *FILE*



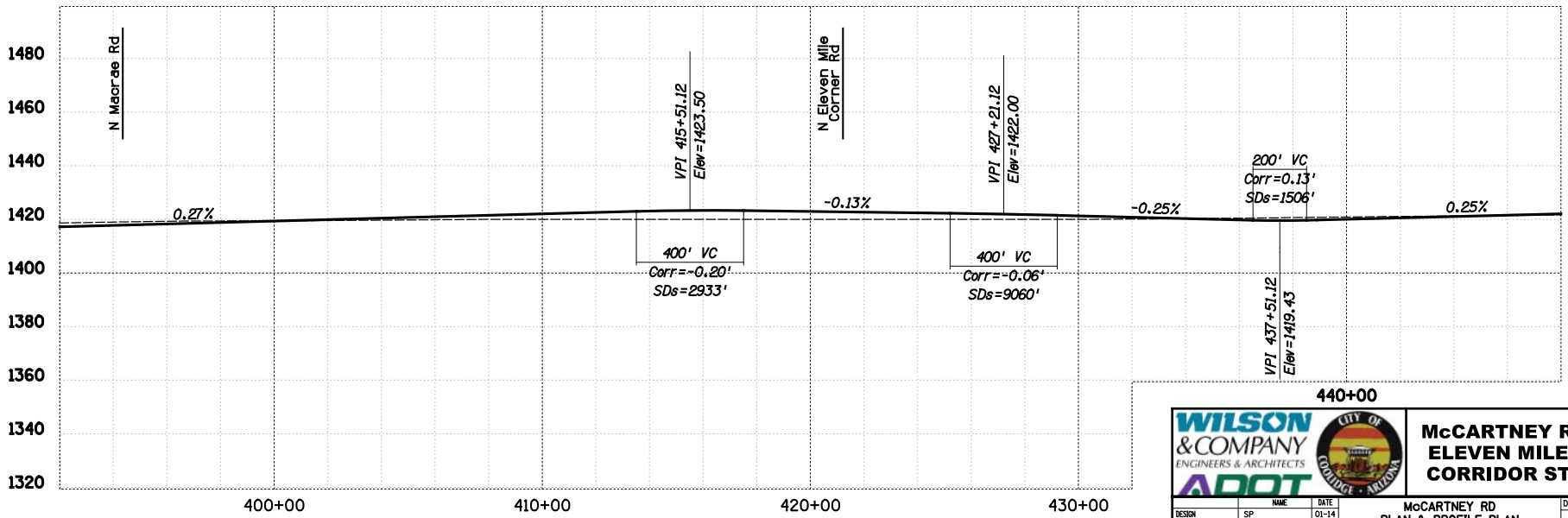

WILSON & COMPANY ENGINEERS & ARCHITECTS

ADOT

CITY OF COOLIDGE · ARIZONA

McCARTNEY ROAD & ELEVEN MILE ROAD CORRIDOR STUDIES

	NAME	DATE
DESIGN	SP	01-14
DRAWN	SP	01-14
CHECKED	ASF	01-14

McCARTNEY RD
PLAN & PROFILE PLAN
STA 392+00 TO STA 448+00

DWG NO. RD-08

8 OF 30

DATE: LOCATION: REVISIONS: FINISHED PLANS: SURVEY NO.

DATE: LOCATION: REVISIONS: FINISHED PLANS: SURVEY NO.

$DATE$ $TIME$ $FILE$

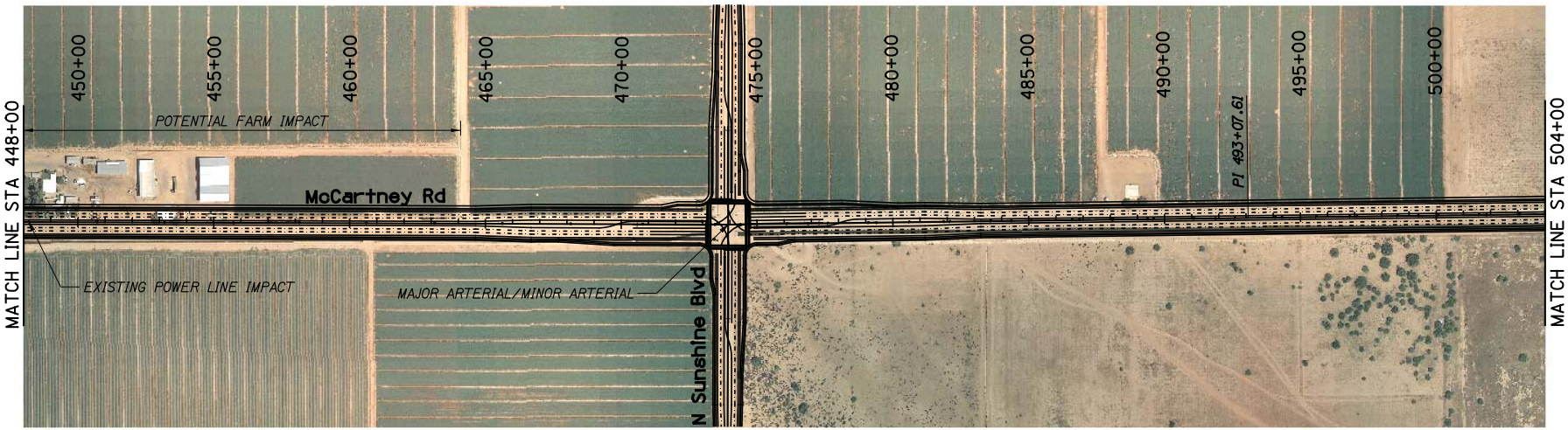

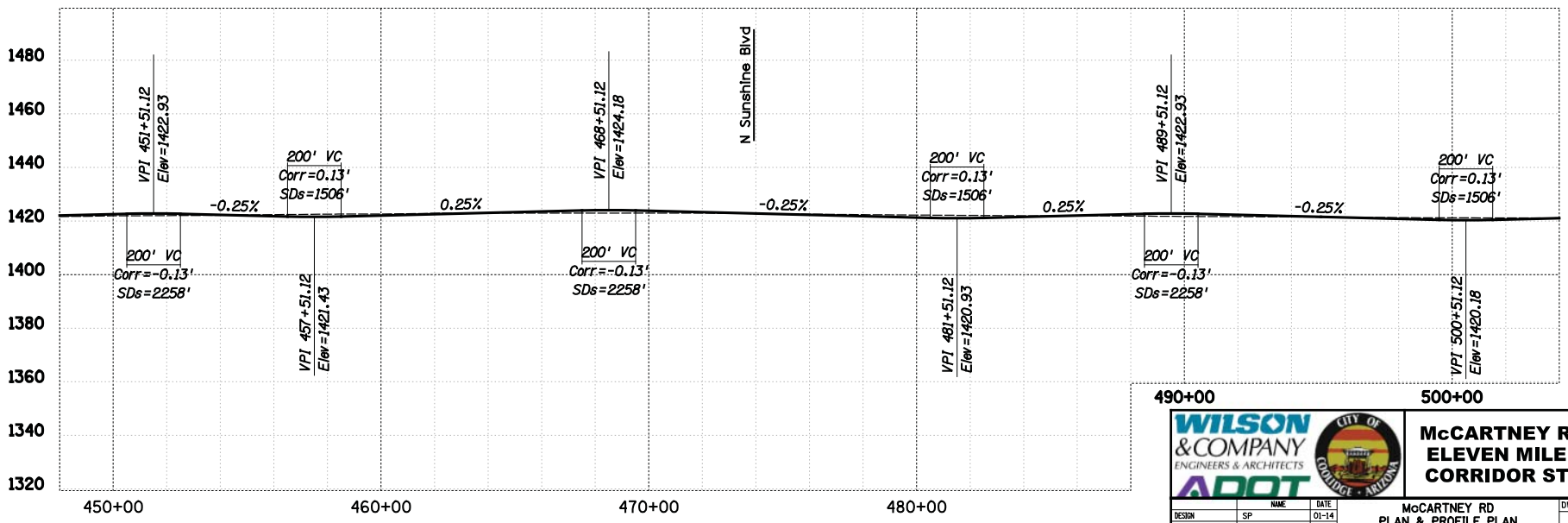

WILSON & COMPANY
ENGINEERS & ARCHITECTS
ADOT
CITY OF COOLIDGE · ARIZONA

McCARTNEY ROAD & ELEVEN MILE ROAD CORRIDOR STUDIES

	NAME	DATE
DESIGN	SP	01-14
DRAWN	SP	01-14
CHECKED	ASF	01-14

McCARTNEY RD
PLAN & PROFILE PLAN
STA 448+00 TO STA 504+00

DWG NO. RD-09

SURVEY NO. | FINISHED PLANS | REVISIONS | LOCATION | DATE

◆DATE◆ ◆TIME◆ ◆FILE◆

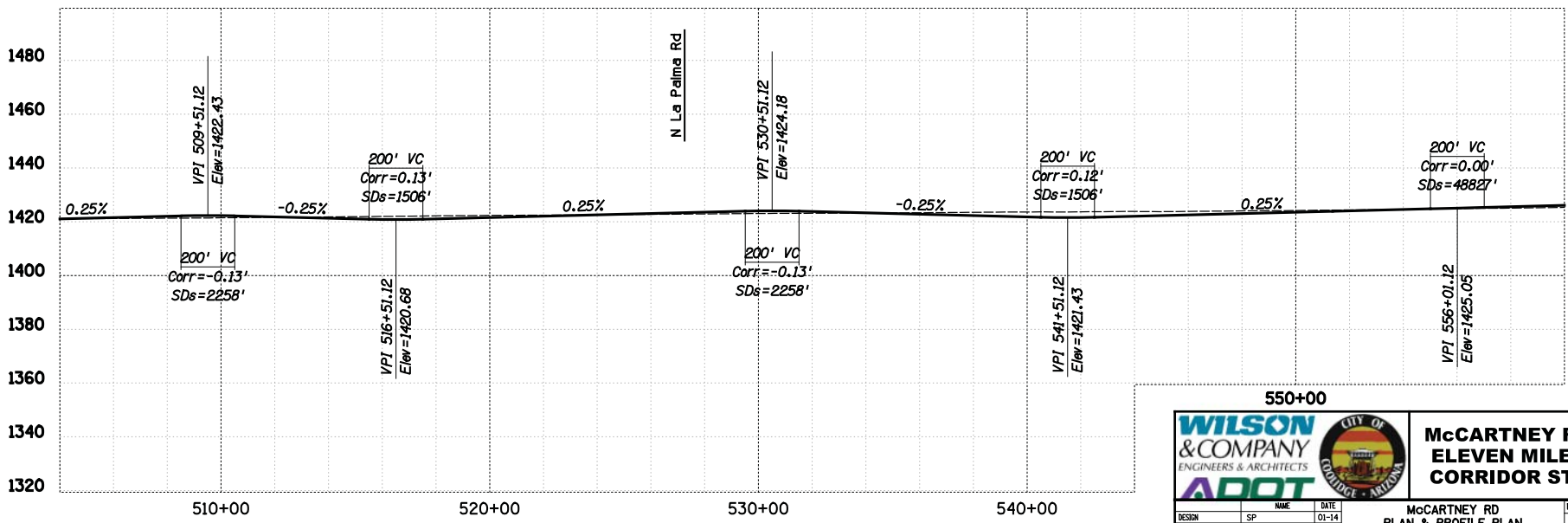

WILSON & COMPANY ENGINEERS & ARCHITECTS
ADOT
CITY OF COOLIDGE · ARIZONA

McCARTNEY ROAD & ELEVEN MILE ROAD CORRIDOR STUDIES

	NAME	DATE
DESIGN	SP	01-14
DRAWN	SP	01-14
CHECKED	ASF	01-14

McCARTNEY RD
PLAN & PROFILE PLAN
STA 504+00 TO STA 560+00

DWG NO. RD-10

SURVEY NO. | FINISHED PLANS | REVISIONS | LOCATION | DATE

◆DATE◆ ◆TIME◆ ◆FILE◆

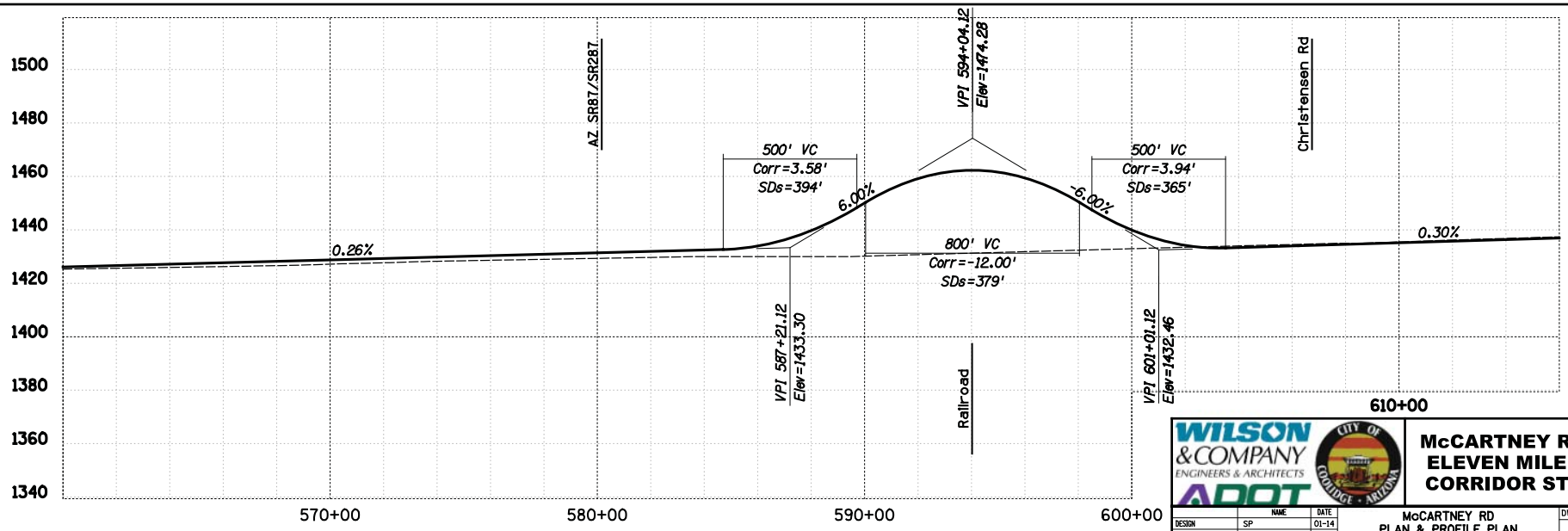

WILSON & COMPANY ENGINEERS & ARCHITECTS

ADOT

CITY OF COOLIDGE · ARIZONA

McCARTNEY ROAD & ELEVEN MILE ROAD CORRIDOR STUDIES

	NAME	DATE
DESIGN	SP	01-14
DRAWN	SP	01-14
CHECKED	ASF	01-14

McCARTNEY RD
PLAN & PROFILE PLAN
STA 560+00 TO STA 616+00

DWG NO. RD-11

SURVEY NO. | FINISHED PLANS | REVISIONS | LOCATION | DATE

DATE TIME FILE

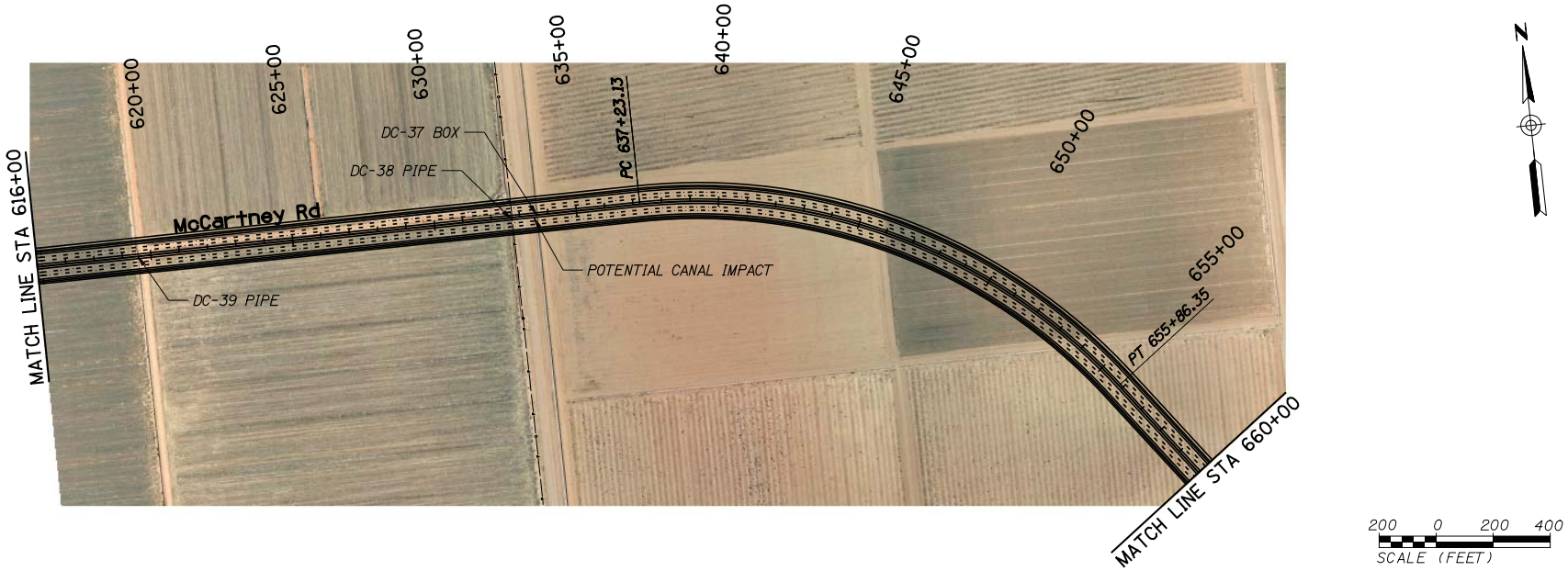

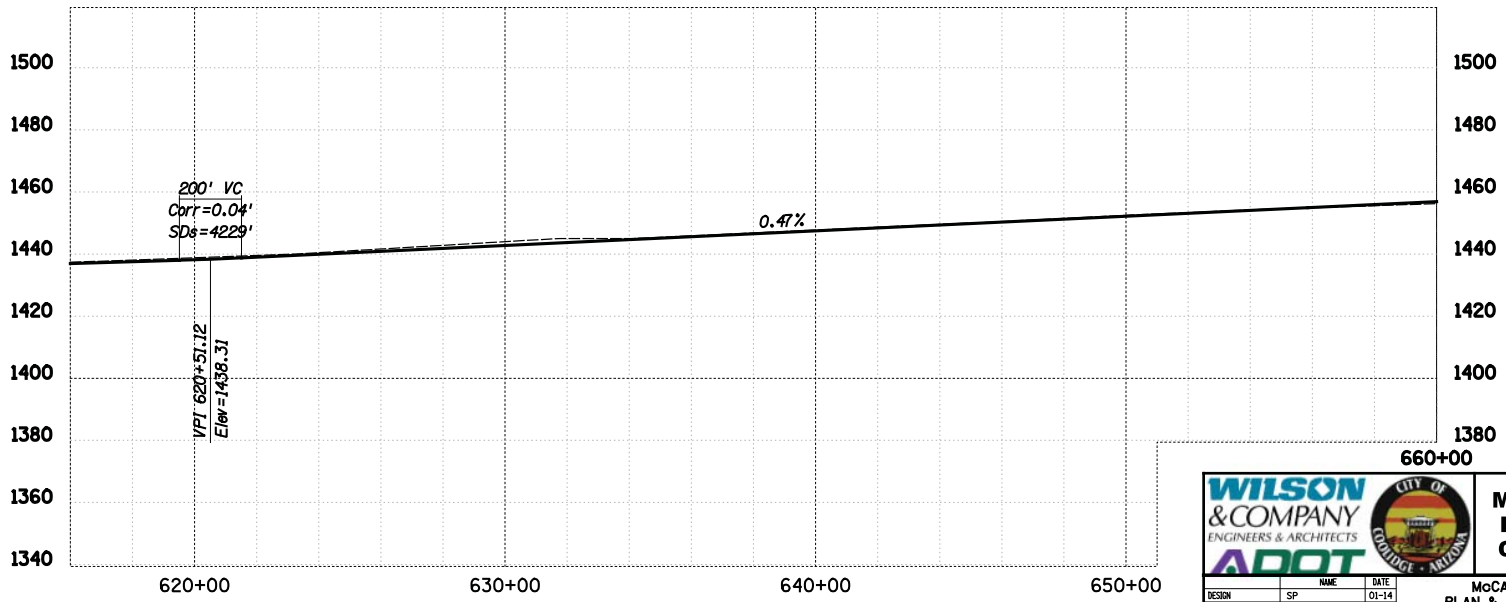

WILSON & COMPANY ENGINEERS & ARCHITECTS

ADOT

CITY OF COOLIDGE · ARIZONA

McCARTNEY ROAD & ELEVEN MILE ROAD CORRIDOR STUDIES

	NAME	DATE
DESIGN	SP	01-14
DRAWN	SP	01-14
CHECKED	ASF	01-14

McCARTNEY RD
PLAN & PROFILE PLAN
STA 616+00 TO STA 660+00

DWG NO. RD-12

12 OF 30

SURVEY NO. | FINISHED PLANS | REVISIONS | LOCATION | DATE

SURVEY NO. | FINISHED PLANS | REVISIONS | LOCATION | DATE

\$DATE\$ \$TIME\$ \$FILE\$

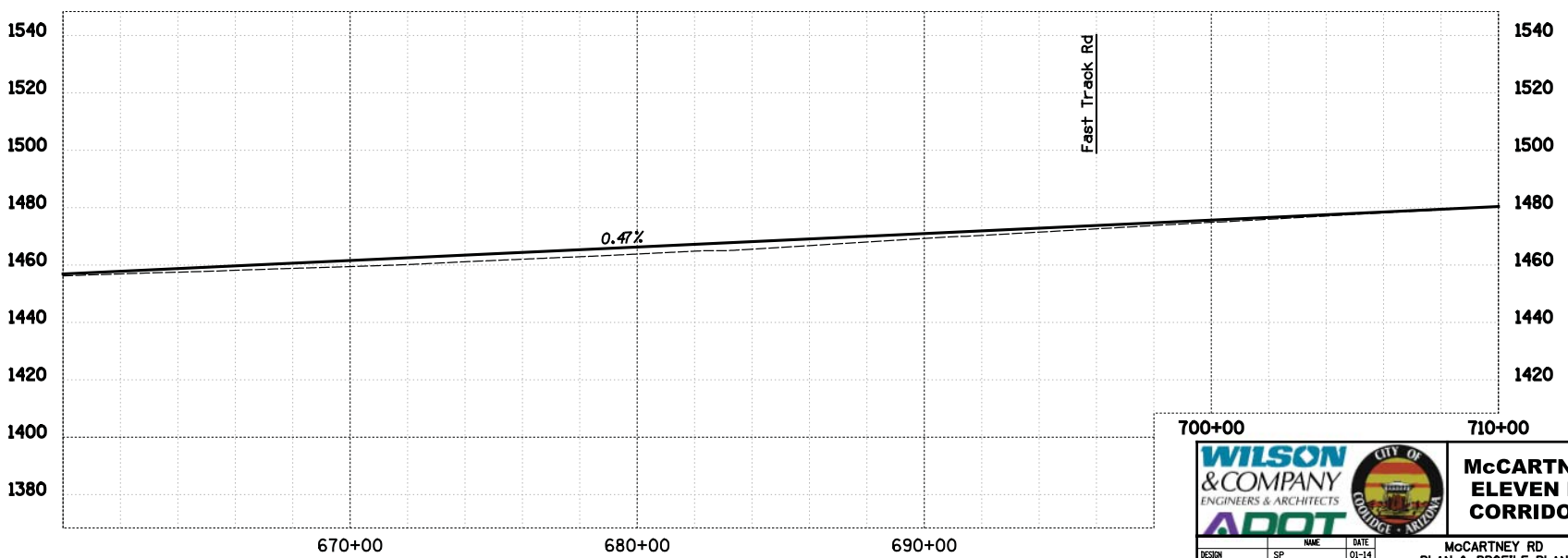

WILSON & COMPANY ENGINEERS & ARCHITECTS

ADOT

CITY OF COOLIDGE · ARIZONA

McCARTNEY ROAD & ELEVEN MILE ROAD CORRIDOR STUDIES

	NAME	DATE
DESIGN	SP	01-14
DRAWN	SP	01-14
CHECKED	ASF	01-14

McCARTNEY RD
PLAN & PROFILE PLAN
STA 660+00 TO STA 710+00

DWG NO. RD-13

13 OF 30

SURVEY NO. | FINISHED PLANS | REVISIONS | LOCATION | DATE

SURVEY NO. | FINISHED PLANS | REVISIONS | LOCATION | DATE

◆DATE◆ ◆TIME◆ ◆FILE◆

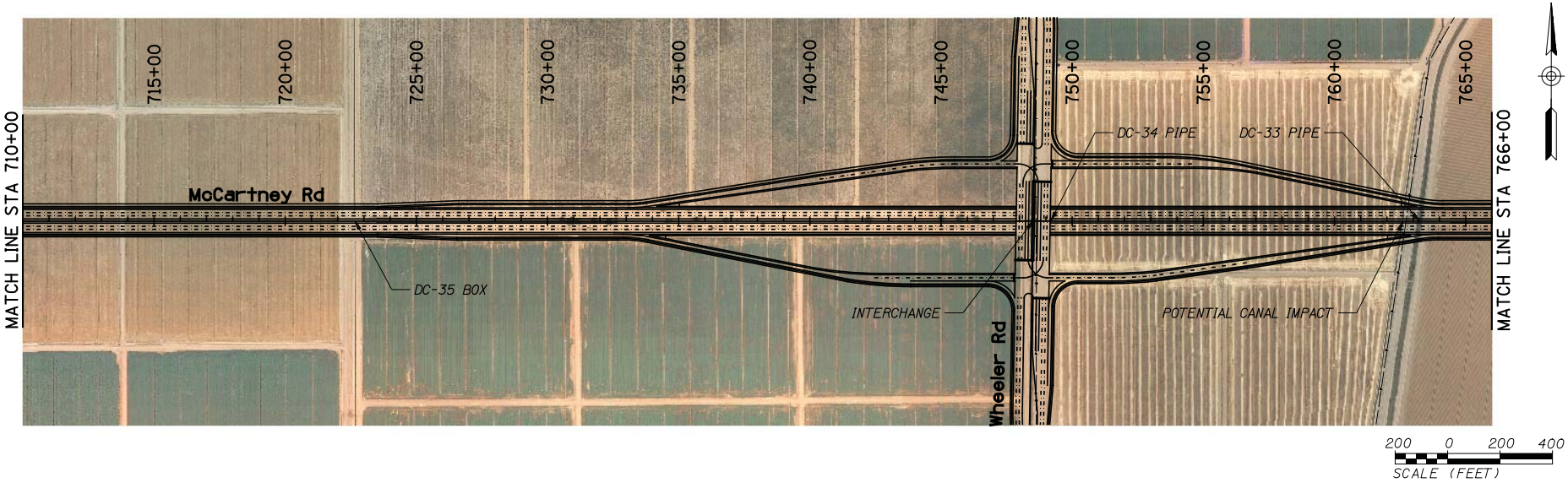

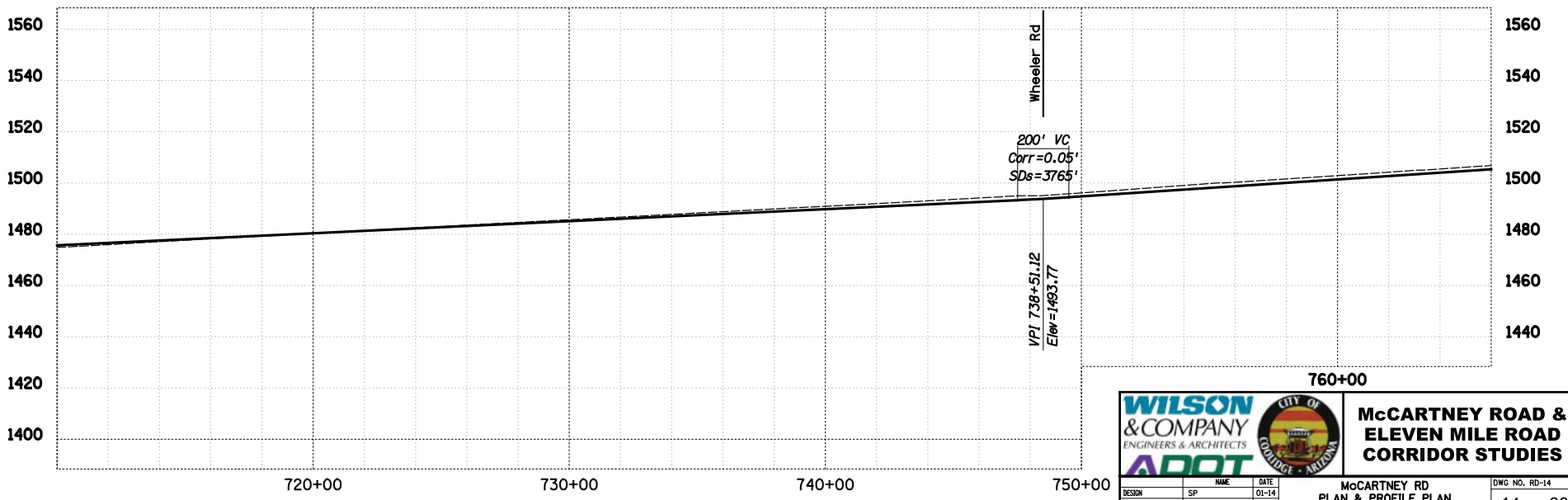

WILSON & COMPANY ENGINEERS & ARCHITECTS

ADOT

CITY OF COOLIDGE · ARIZONA

McCARTNEY ROAD & ELEVEN MILE ROAD CORRIDOR STUDIES

	NAME	DATE
DESIGN	SP	01-14
DRAWN	SP	01-14
CHECKED	ASF	01-14

McCARTNEY RD
PLAN & PROFILE PLAN
STA 710+00 TO STA 766+00

DWG NO. RD-14

14 OF 30

SURVEY NO. | FINISHED PLANS | REVISIONS | LOCATION | DATE

SURVEY NO. | FINISHED PLANS | REVISIONS | LOCATION | DATE

$DATE$ $TIME$ $FILE$



N

200 0 200 400
SCALE (FEET)

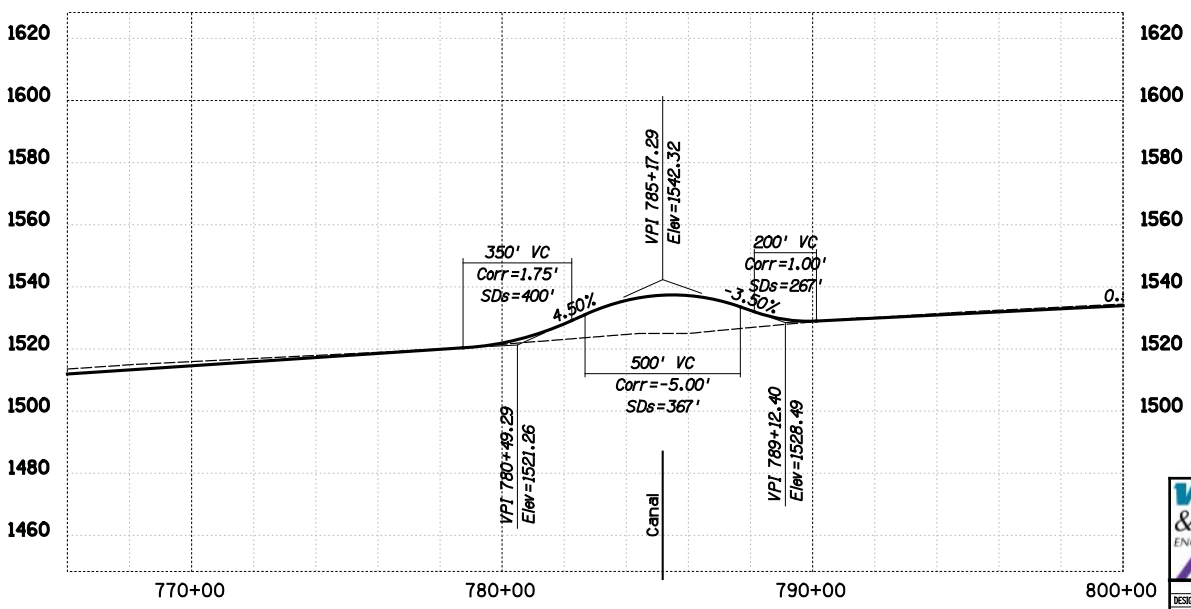

WILSON & COMPANY ENGINEERS & ARCHITECTS
ADOT
CITY OF COOLIDGE · ARIZONA

McCARTNEY ROAD & ELEVEN MILE ROAD CORRIDOR STUDIES

	NAME	DATE
DESIGN	SP	01-14
DRAWN	SP	01-14
CHECKED	ASF	01-14

McCARTNEY RD
PLAN & PROFILE PLAN
STA 766+00 TO STA 800+00

DWG NO. RD-15

SURVEY NO. | FINISHED PLANS | REVISIONS | LOCATION | DATE

SURVEY NO. | FINISHED PLANS | REVISIONS | LOCATION | DATE

DATE TIME FILE



200 0 200 400
SCALE (FEET)

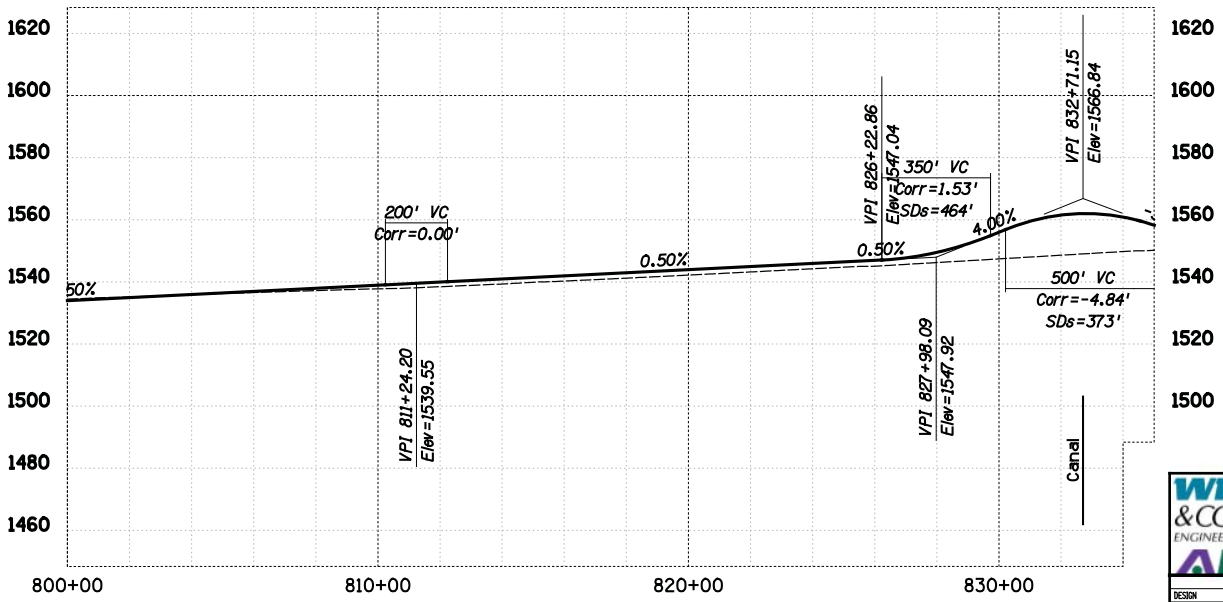

WILSON & COMPANY ENGINEERS & ARCHITECTS
ADOT
CITY OF COOLIDGE · ARIZONA

McCARTNEY ROAD & ELEVEN MILE ROAD CORRIDOR STUDIES

	NAME	DATE
DESIGN	SP	01-14
DRAWN	SP	01-14
CHECKED	ASF	01-14

McCARTNEY RD
PLAN & PROFILE PLAN
STA 800+00 TO STA 835+00

DWG NO. RD-16

SURVEY NO. | FINISHED PLANS | REVISIONS | LOCATION | DATE

◆DATE◆ ◆TIME◆ ◆FILE◆

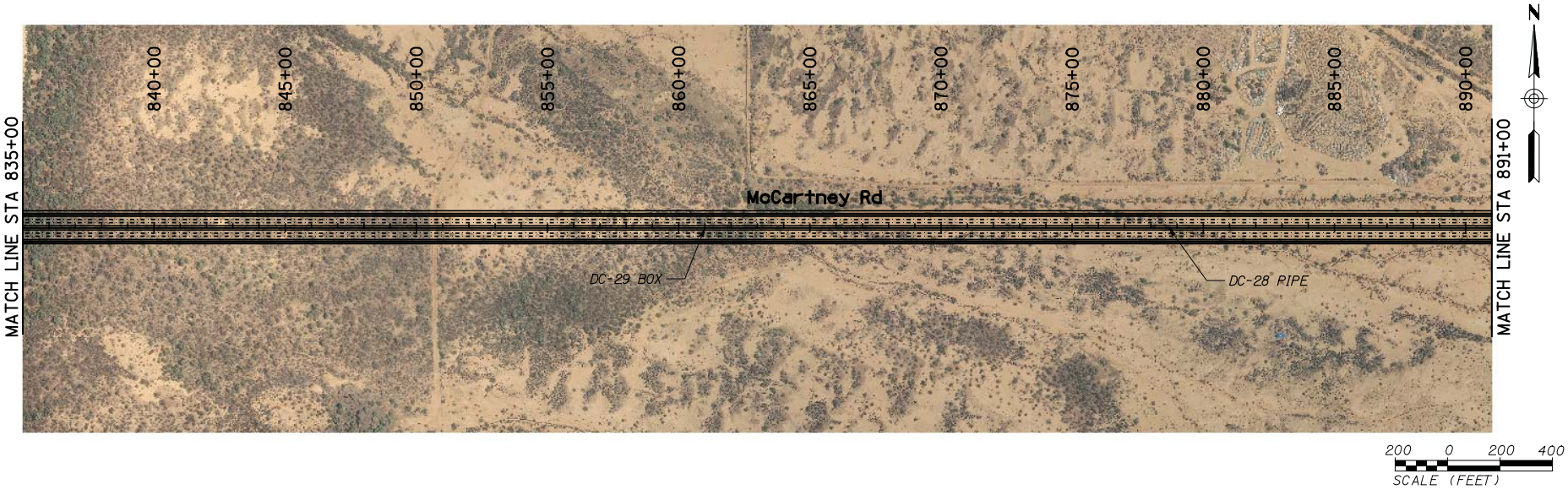

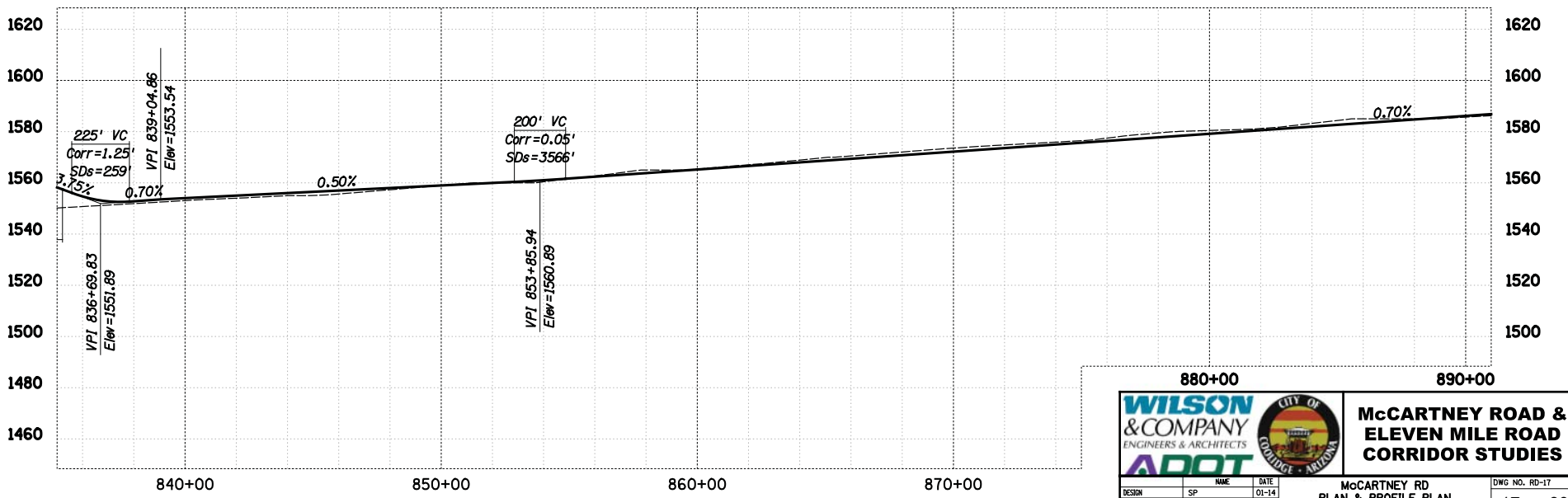

WILSON & COMPANY ENGINEERS & ARCHITECTS

ADOT

CITY OF COOLIDGE · ARIZONA

McCARTNEY ROAD & ELEVEN MILE ROAD CORRIDOR STUDIES

	NAME	DATE
DESIGN	SP	01-14
DRAWN	SP	01-14
CHECKED	ASF	01-14

McCARTNEY RD
PLAN & PROFILE PLAN
STA 835+00 TO STA 891+00

DWG NO. RD-17

DATE: LOCATION: REVISIONS: FINISHED PLANS: SURVEY NO.

DATE: LOCATION: REVISIONS: FINISHED PLANS: SURVEY NO.

DATE *TIME* *FILE*

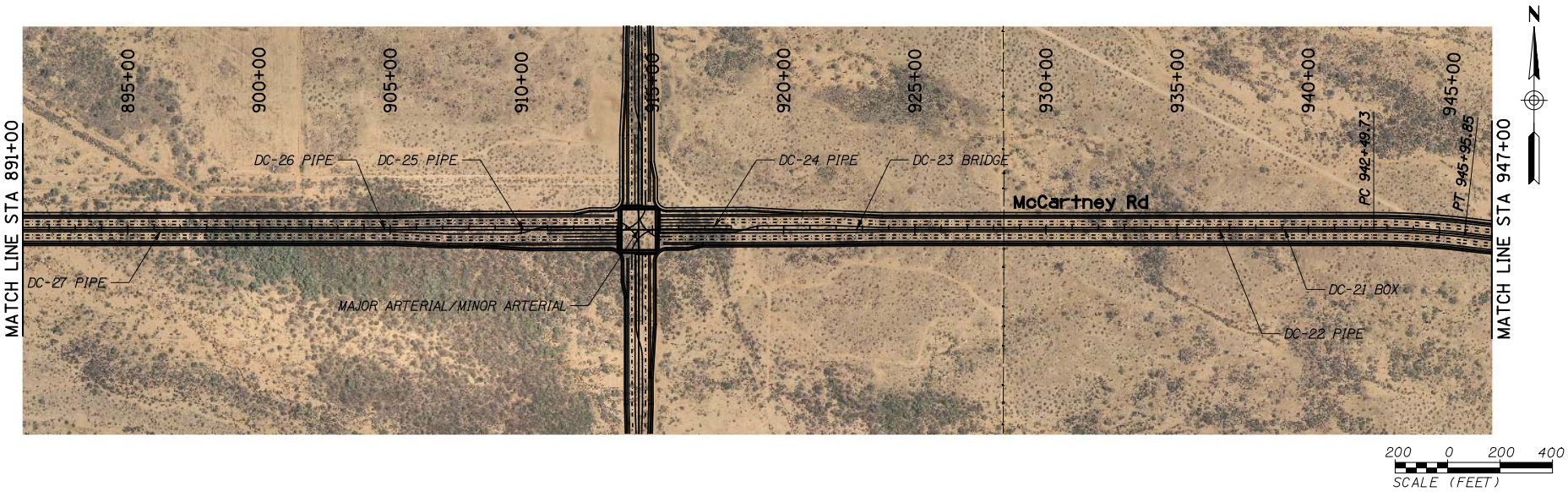

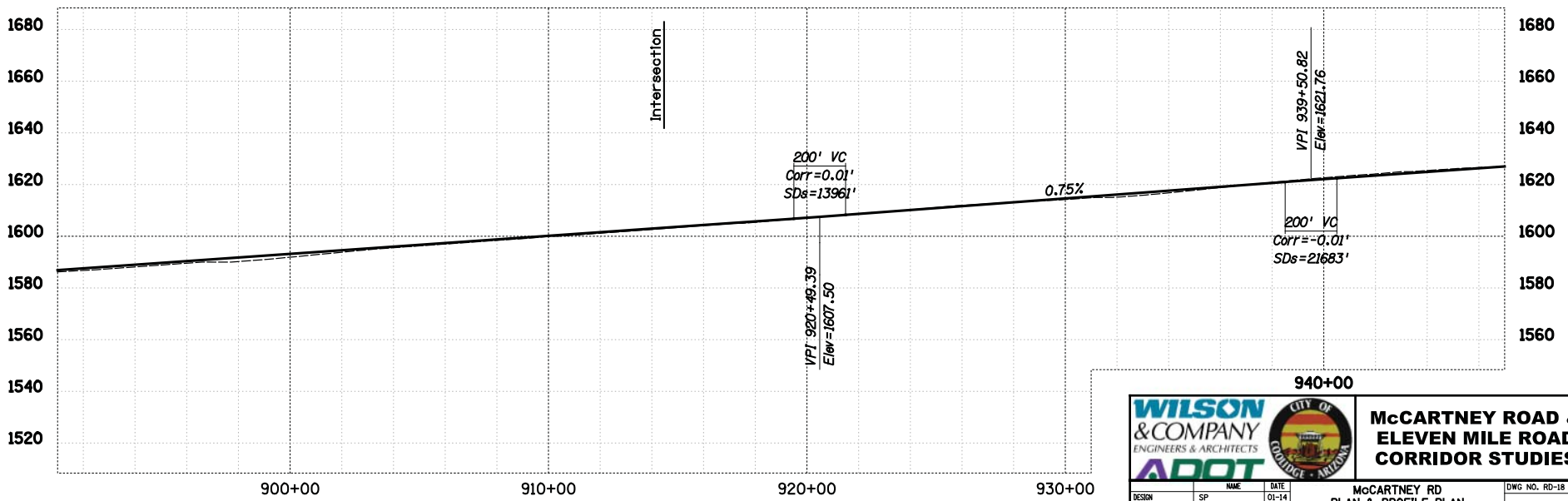

WILSON & COMPANY ENGINEERS & ARCHITECTS

ADOT

CITY OF COOLIDGE · ARIZONA

McCARTNEY ROAD & ELEVEN MILE ROAD CORRIDOR STUDIES

	NAME	DATE
DESIGN	SP	01-14
DRAWN	SP	01-14
CHECKED	ASF	01-14

McCARTNEY RD
PLAN & PROFILE PLAN
STA 891+00 TO STA 947+00

DWG NO. RD-18

18 OF 30

SURVEY NO. | FINISHED PLANS | REVISIONS | LOCATION | DATE

SURVEY NO. | FINISHED PLANS | REVISIONS | LOCATION | DATE

\$DATE\$ \$TIME\$ \$FILE\$



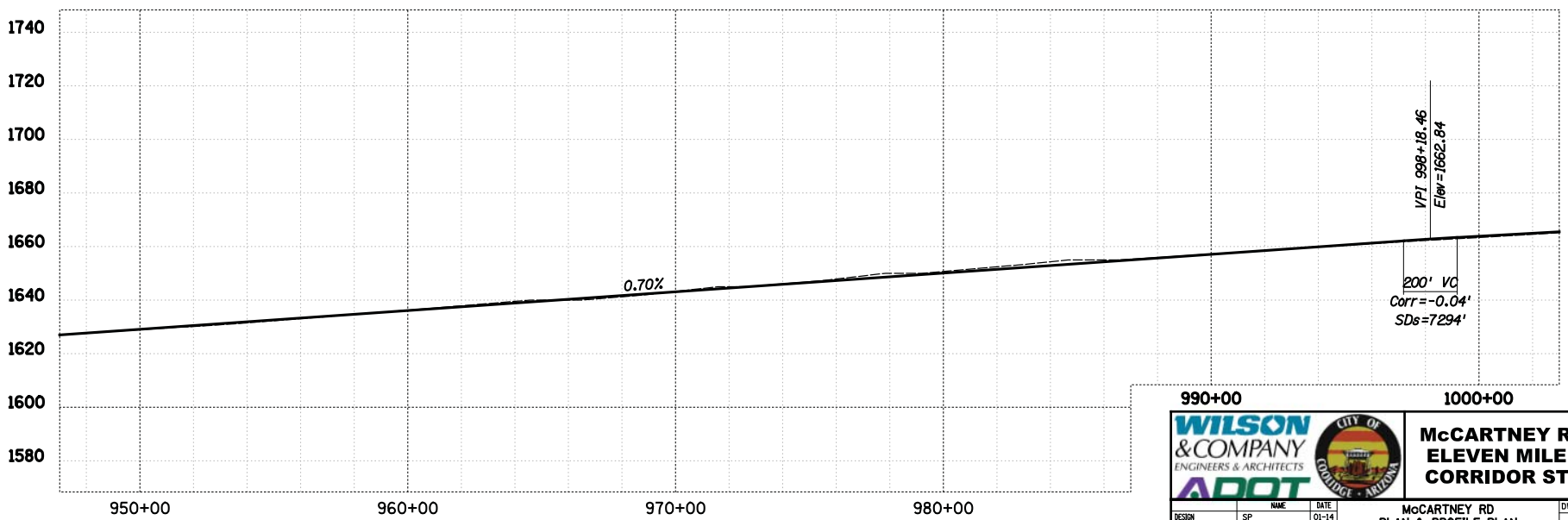

WILSON & COMPANY ENGINEERS & ARCHITECTS

ADOT

CITY OF COOLIDGE · ARIZONA

McCARTNEY ROAD & ELEVEN MILE ROAD CORRIDOR STUDIES

	NAME	DATE
DESIGN	SP	01-14
DRAWN	SP	01-14
CHECKED	ASF	01-14

McCARTNEY RD
PLAN & PROFILE PLAN
STA 947+00 TO STA 1003+00

DWG NO. RD-19

SURVEY NO. | FINISHED PLANS | REVISIONS | LOCATION | DATE

◆DATE◆ ◆TIME◆ ◆FILE◆

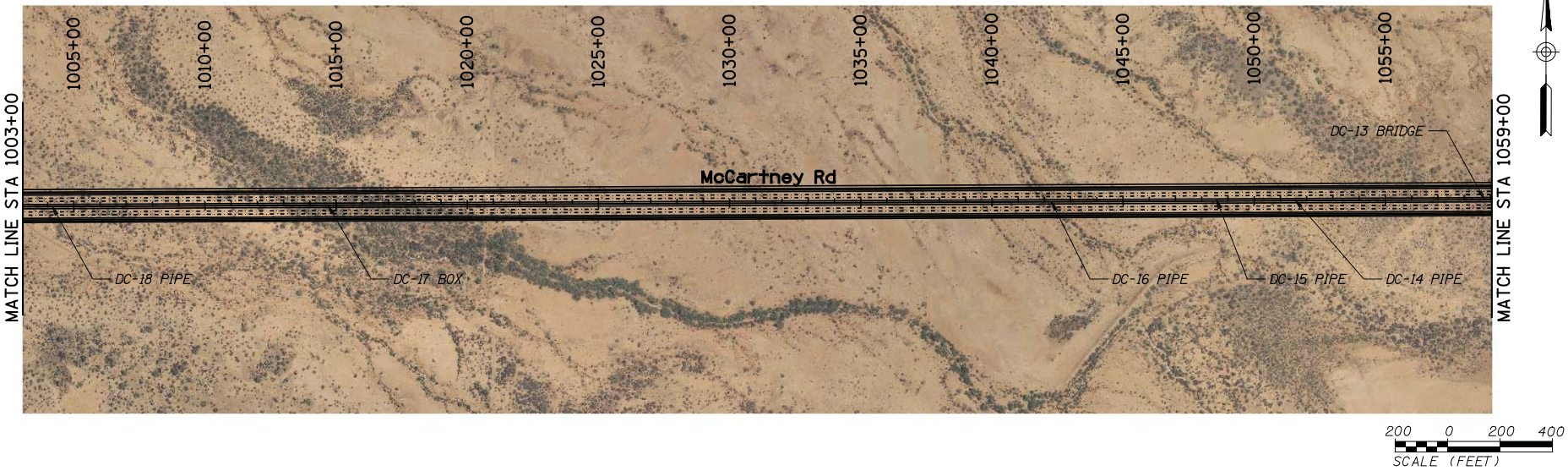

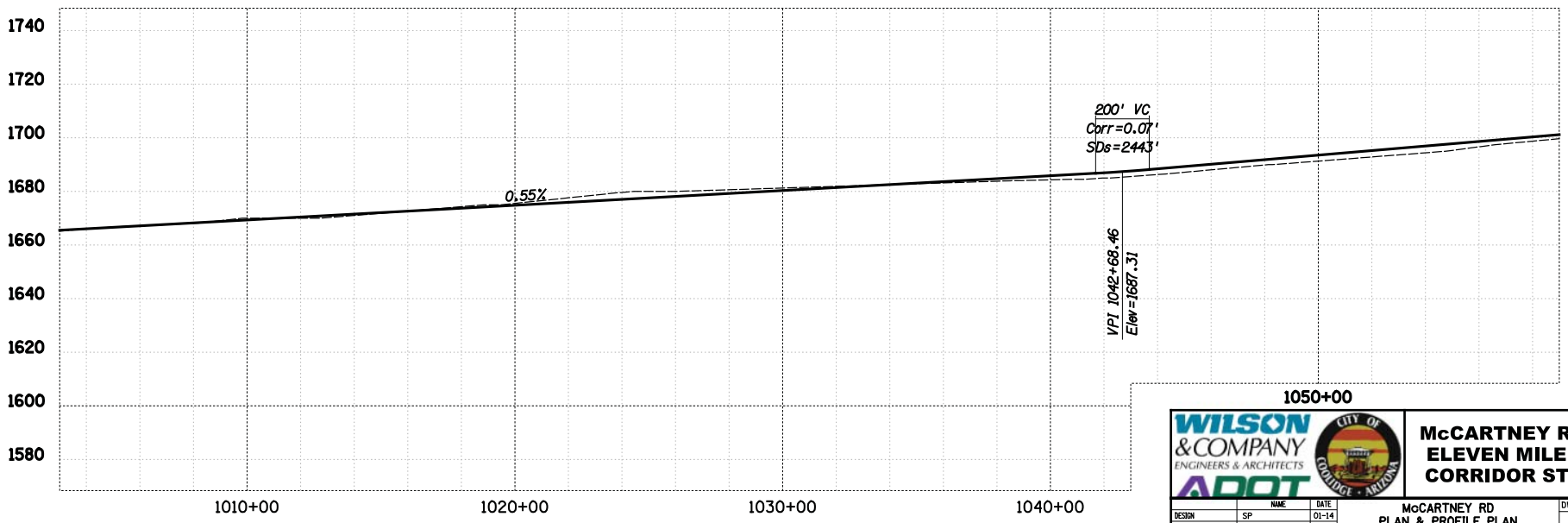

WILSON & COMPANY ENGINEERS & ARCHITECTS

ADOT

CITY OF COOLIDGE · ARIZONA

McCARTNEY ROAD & ELEVEN MILE ROAD CORRIDOR STUDIES

	NAME	DATE
DESIGN	SP	01-14
DRAWN	SP	01-14
CHECKED	ASF	01-14

McCARTNEY RD
PLAN & PROFILE PLAN
STA 1003+00 TO STA 1059+00

DWG NO. RD-20

20 OF 30

SURVEY NO. | FINISHED PLANS | REVISIONS | LOCATION | DATE

SURVEY NO. | FINISHED PLANS | REVISIONS | LOCATION | DATE

$DATE$ $TIME$ $FILE$

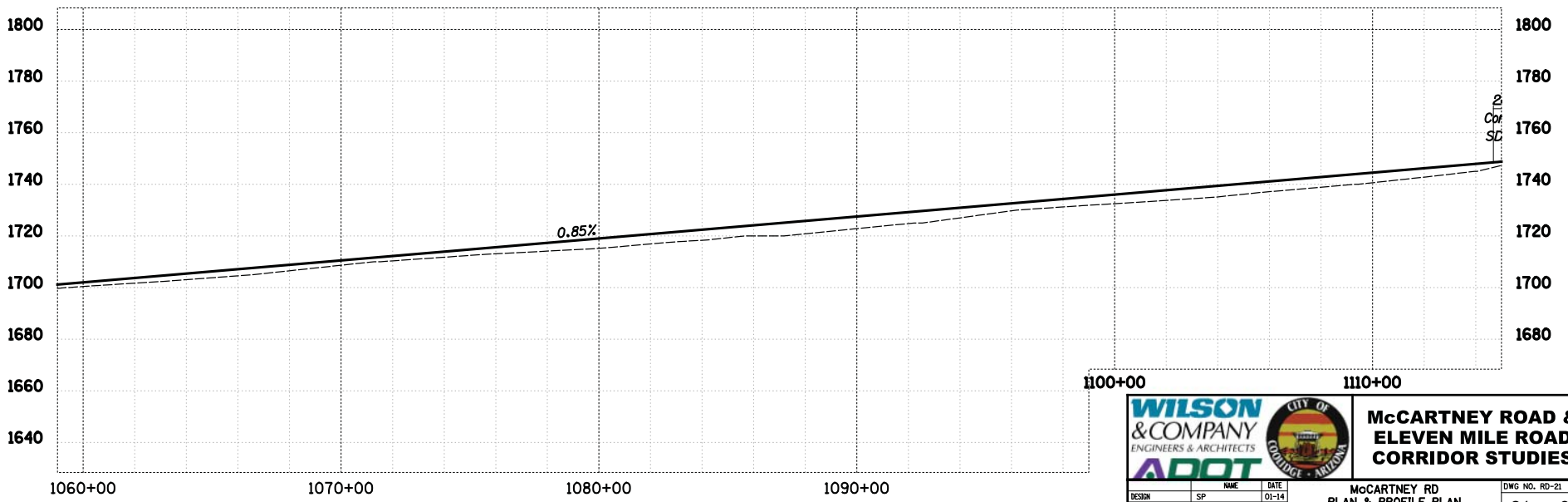

WILSON & COMPANY ENGINEERS & ARCHITECTS

ADOT

CITY OF COOLIDGE · ARIZONA

McCARTNEY ROAD & ELEVEN MILE ROAD CORRIDOR STUDIES

	NAME	DATE
DESIGN	SP	01-14
DRAWN	SP	01-14
CHECKED	ASF	01-14

McCARTNEY RD
PLAN & PROFILE PLAN
STA 1059+00 TO STA 1115+00

DWG NO. RD-21

SURVEY NO. | FINISHED PLANS | REVISIONS | LOCATION | DATE

◆DATE◆ ◆TIME◆ ◆FILE◆

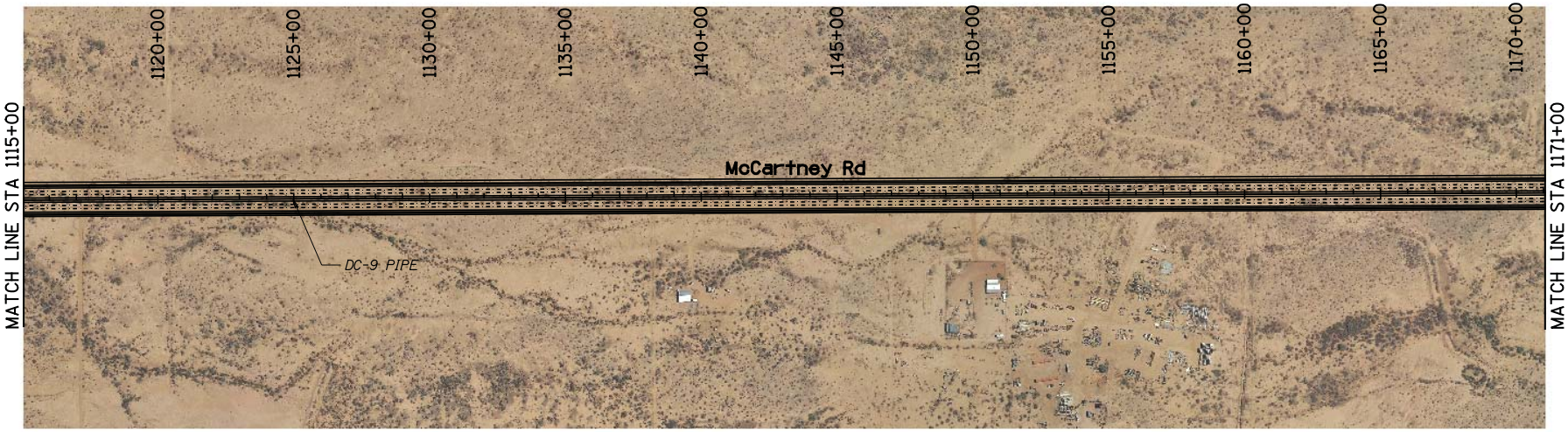

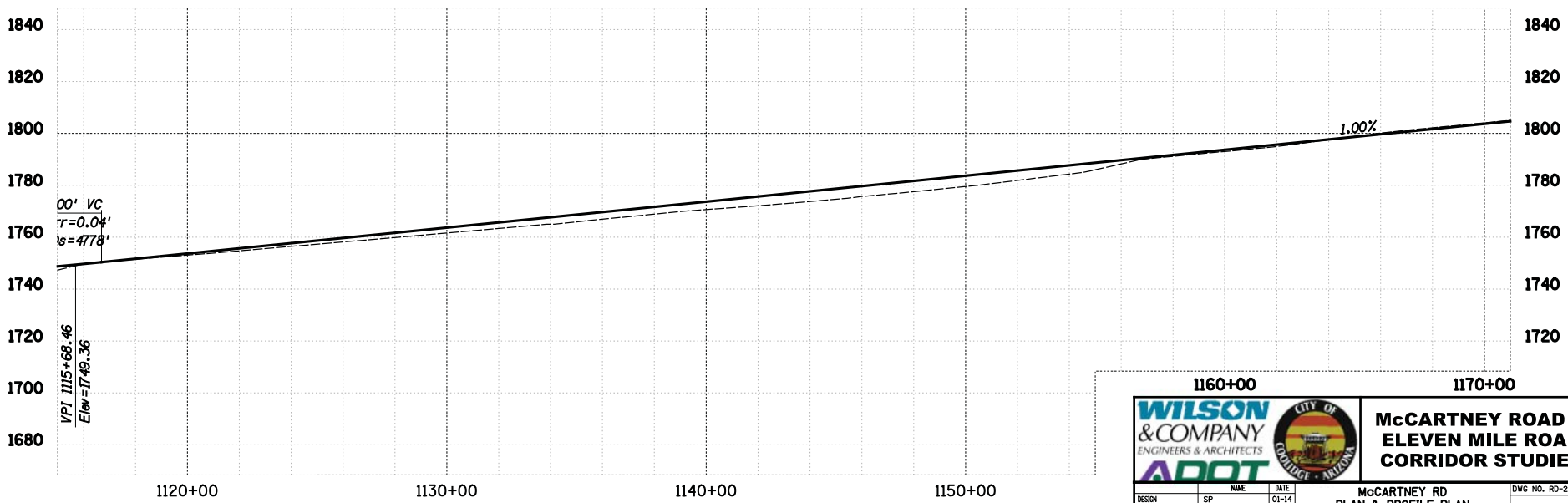

WILSON & COMPANY ENGINEERS & ARCHITECTS

ADOT

CITY OF COOLIDGE · ARIZONA

McCARTNEY ROAD & ELEVEN MILE ROAD CORRIDOR STUDIES

	NAME	DATE
DESIGN	SP	01-14
DRAWN	SP	01-14
CHECKED	ASF	01-14

McCARTNEY RD
PLAN & PROFILE PLAN
STA 1115+00 TO STA 1171+00

DWG NO. RD-22

22 OF 30

SURVEY NO. | FINISHED PLANS | REVISIONS | LOCATION | DATE

DATE *TIME* *FILE*

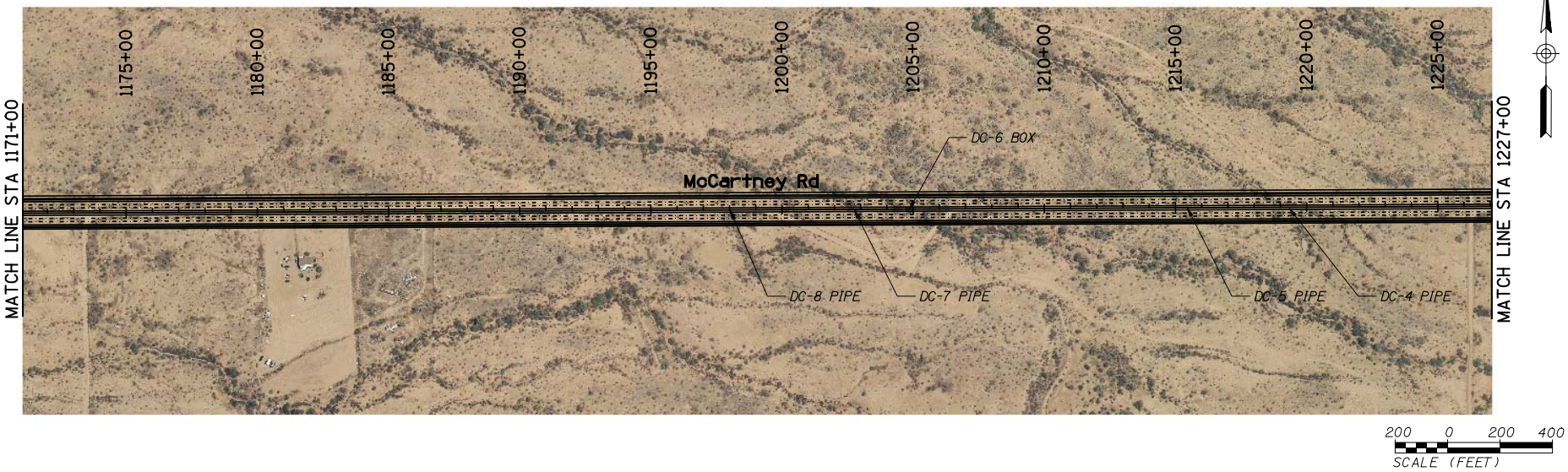

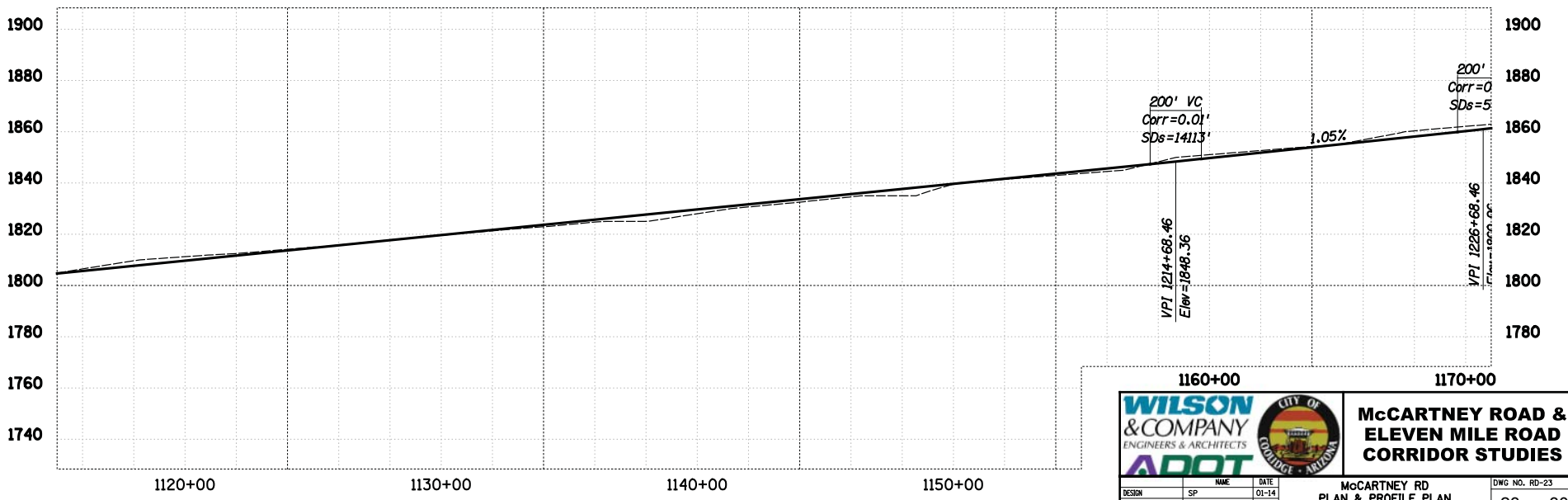

WILSON & COMPANY ENGINEERS & ARCHITECTS

ADOT

CITY OF COOLIDGE · ARIZONA

McCARTNEY ROAD & ELEVEN MILE ROAD CORRIDOR STUDIES

	NAME	DATE
DESIGN	SP	01-14
DRAWN	SP	01-14
CHECKED	ASF	01-14

McCARTNEY RD
PLAN & PROFILE PLAN
STA 1171+00 TO STA 1227+00

DWG NO. RD-23

DATE TIME FILE

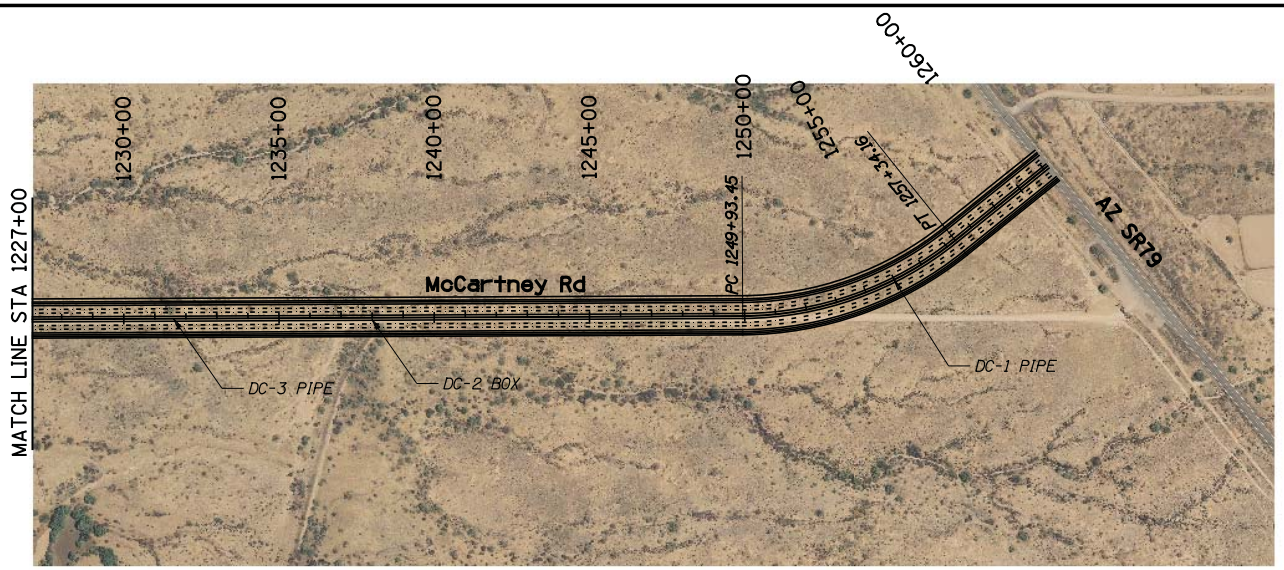

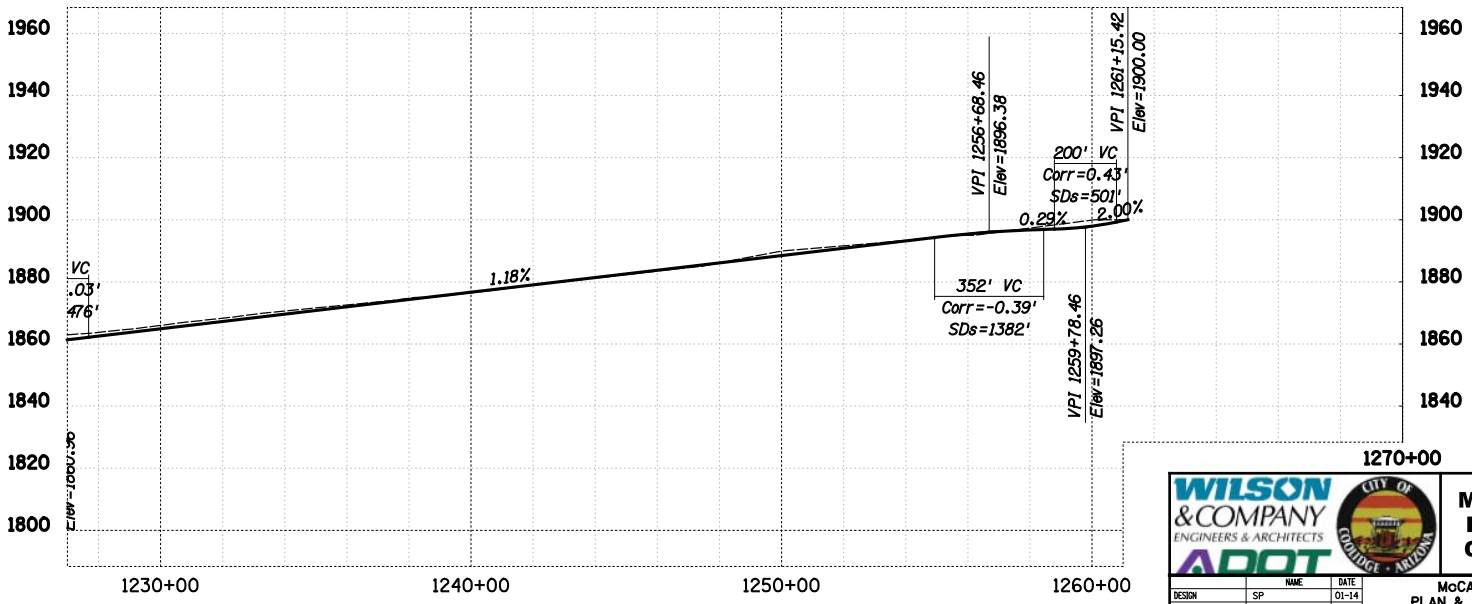

WILSON & COMPANY ENGINEERS & ARCHITECTS
ADOT
CITY OF COOLIDGE · ARIZONA

McCARTNEY ROAD & ELEVEN MILE ROAD CORRIDOR STUDIES

	NAME	DATE
DESIGN	SP	01-14
DRAWN	SP	01-14
CHECKED	ASF	01-14

McCARTNEY RD
PLAN & PROFILE PLAN
STA 1227+00 TO AZ SR79

DWG NO. RD-24

SURVEY NO. | FINISHED PLANS | REVISIONS | LOCATION | DATE

◆DATE◆ ◆TIME◆ ◆FILE◆



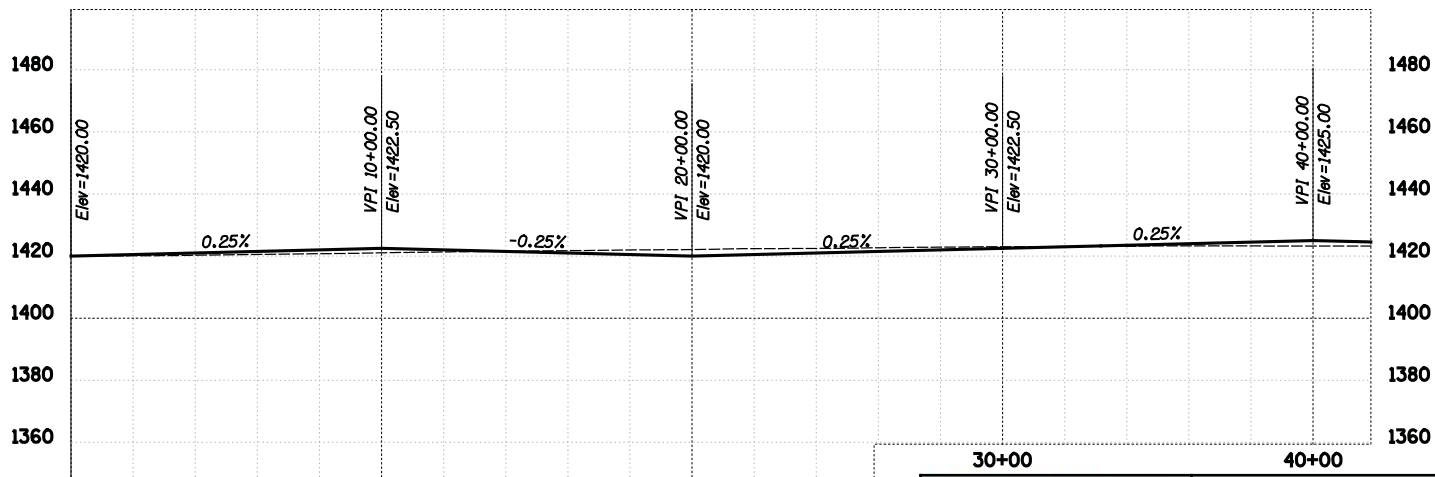

WILSON & COMPANY ENGINEERS & ARCHITECTS

ADOT

CITY OF COOLIDGE · ARIZONA

McCARTNEY ROAD & ELEVEN MILE ROAD CORRIDOR STUDIES

	NAME	DATE
DESIGN	SP	01-14
DRAWN	SP	01-14
CHECKED	ASF	01-14

McCARTNEY RD - ALT 6
PLAN & PROFILE PLAN
STA 0+00 TO STA 42+00

DWG NO. RD-25

SURVEY NO. | FINISHED PLANS | REVISIONS | LOCATION | DATE

SURVEY NO. | FINISHED PLANS | REVISIONS | LOCATION | DATE

$DATE$ $TIME$ $FILE$



N

200 0 200 400
SCALE (FEET)

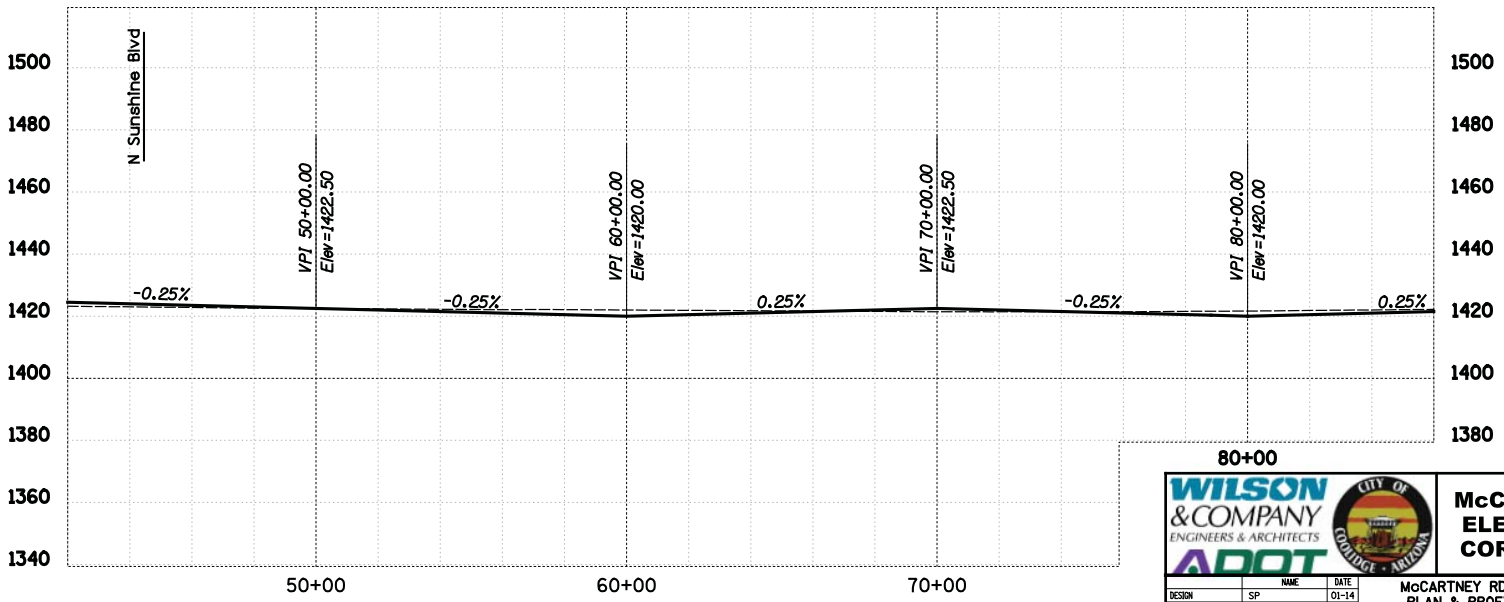

WILSON & COMPANY ENGINEERS & ARCHITECTS
ADOT
CITY OF COOLIDGE · ARIZONA

McCARTNEY ROAD & ELEVEN MILE ROAD CORRIDOR STUDIES

	NAME	DATE
DESIGN	SP	01-14
DRAWN	SP	01-14
CHECKED	ASF	01-14

McCARTNEY RD - ALT 6
PLAN & PROFILE PLAN
STA 42+00 TO STA 86+00

DWG NO. RD-26

SURVEY NO. | FINISHED PLANS | REVISIONS | LOCATION | DATE

\$DATE\$ \$TIME\$ \$FILE\$

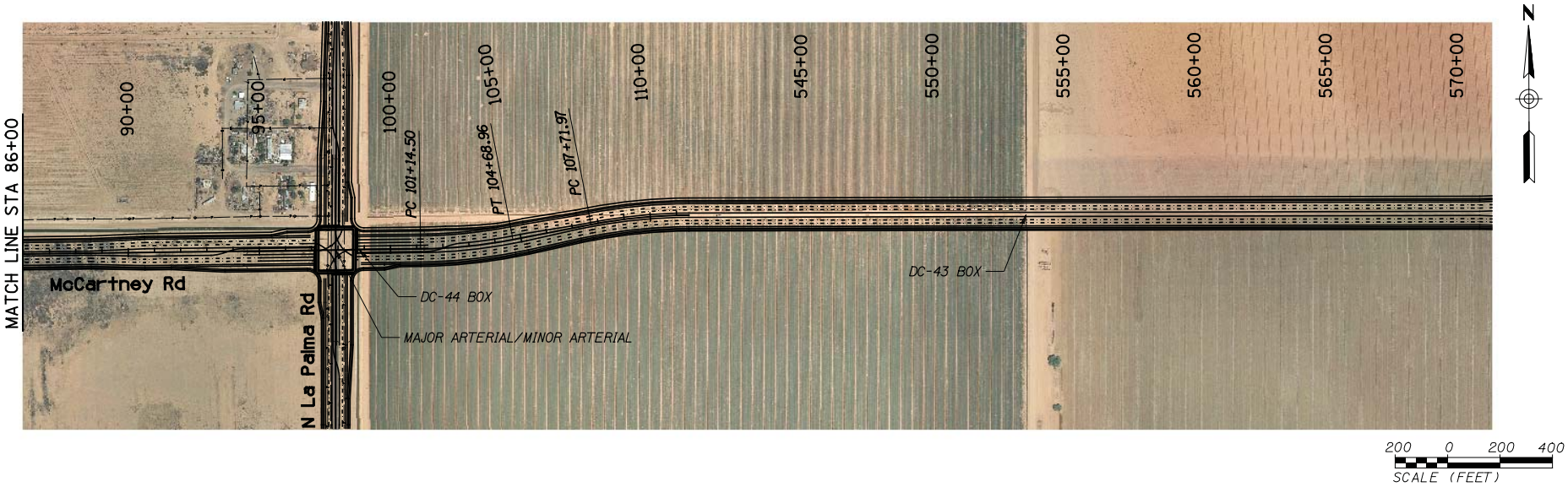

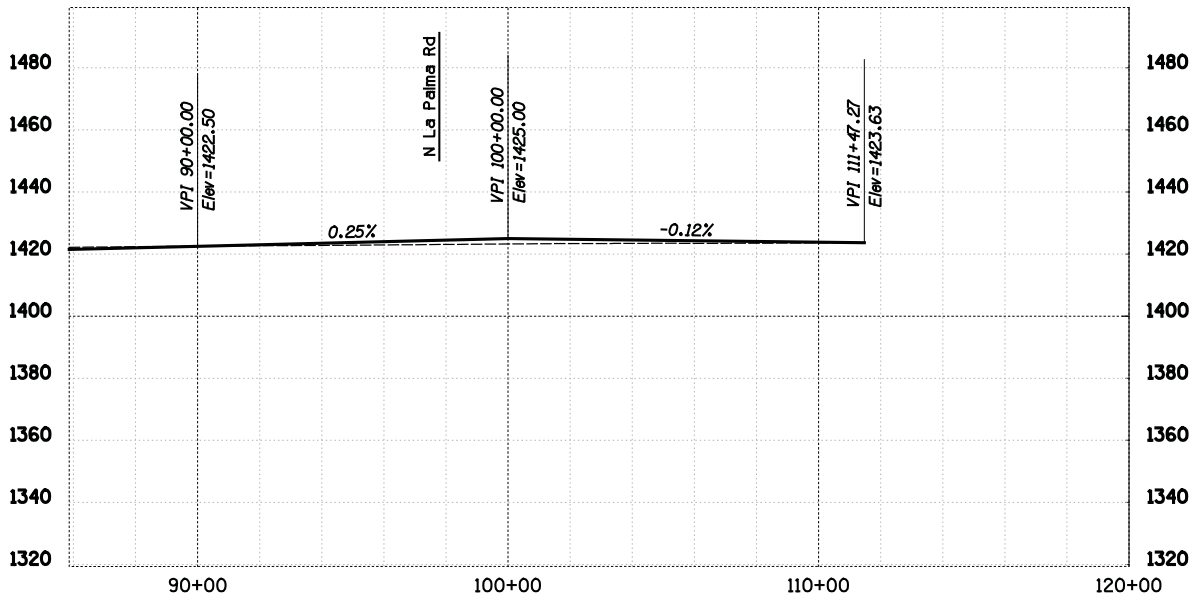

WILSON & COMPANY ENGINEERS & ARCHITECTS
ADOT
CITY OF COOLIDGE · ARIZONA

McCARTNEY ROAD & ELEVEN MILE ROAD CORRIDOR STUDIES

	NAME	DATE
DESIGN	SP	01-14
DRAWN	SP	01-14
CHECKED	ASF	01-14

McCARTNEY RD - ALT 6
PLAN & PROFILE PLAN
STA 86+00 TO STA 112+00

DWG NO. RD-27

SURVEY NO. | FINISHED PLANS | REVISIONS | LOCATION | DATE

DATE *TIME* *FILE*

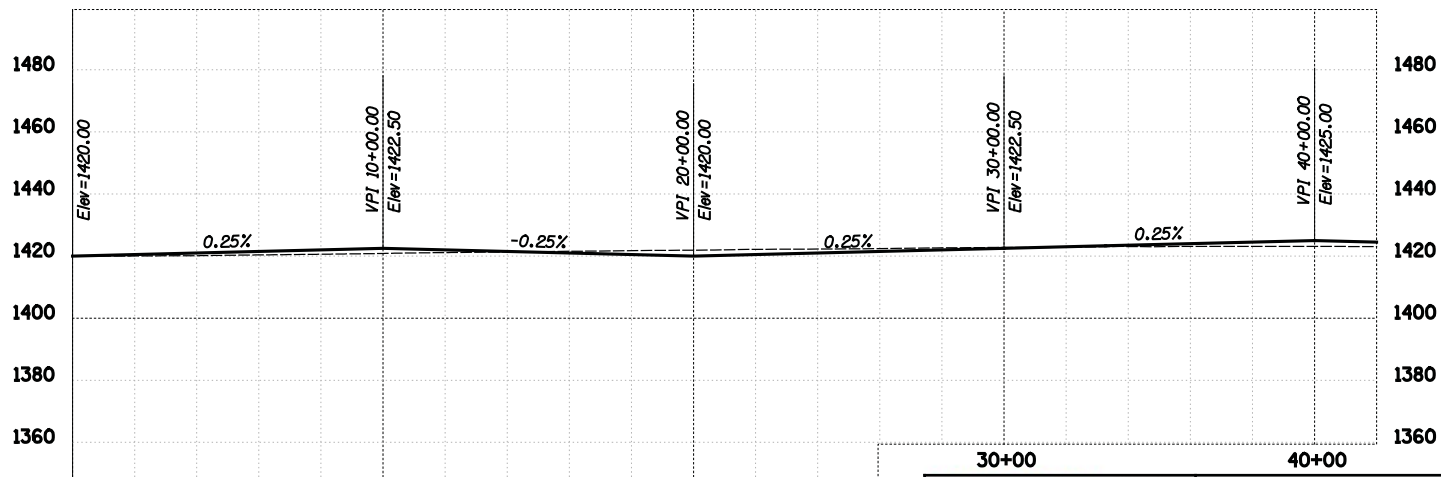

WILSON & COMPANY ENGINEERS & ARCHITECTS

ADOT

CITY OF COOLIDGE · ARIZONA

McCARTNEY ROAD & ELEVEN MILE ROAD CORRIDOR STUDIES

	NAME	DATE
DESIGN	SP	01-14
DRAWN	SP	01-14
CHECKED	ASF	01-14

McCARTNEY RD - ALT 6-1
PLAN & PROFILE PLAN
STA 0+00 TO STA 42+00

DWG NO. RD-28

28 OF 30

SURVEY NO. | FINISHED PLANS | REVISIONS | LOCATION | DATE

SURVEY NO. | FINISHED PLANS | REVISIONS | LOCATION | DATE

$DATE$ $TIME$ $FILE$

N

200 0 200 400
SCALE (FEET)

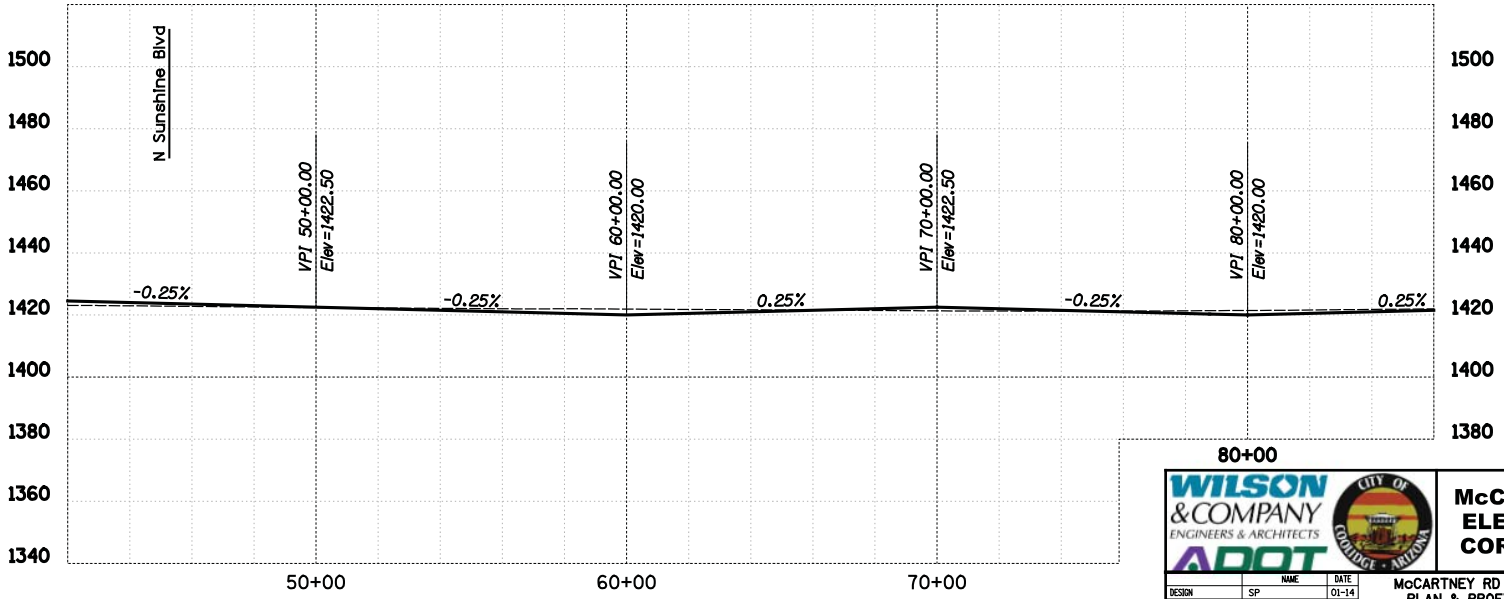

WILSON & COMPANY ENGINEERS & ARCHITECTS
ADOT
CITY OF COOLIDGE · ARIZONA

McCARTNEY ROAD & ELEVEN MILE ROAD CORRIDOR STUDIES

	NAME	DATE
DESIGN	SP	01-14
DRAWN	SP	01-14
CHECKED	ASF	01-14

McCARTNEY RD - ALT 6-1
PLAN & PROFILE PLAN
STA 42+00 TO STA 86+00

DWG NO. RD-29

29 OF 30

SURVEY NO. | FINISHED PLANS | REVISIONS | LOCATION | DATE

SURVEY NO. | FINISHED PLANS | REVISIONS | LOCATION | DATE

◆DATE◆ ◆TIME◆ ◆FILE◆

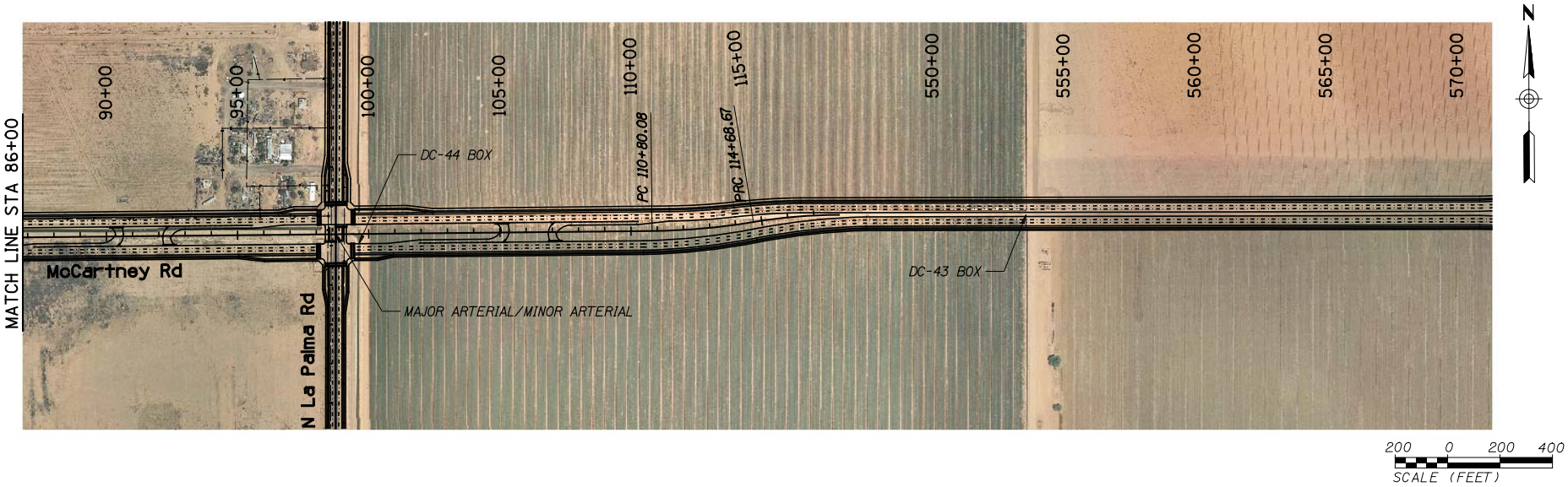

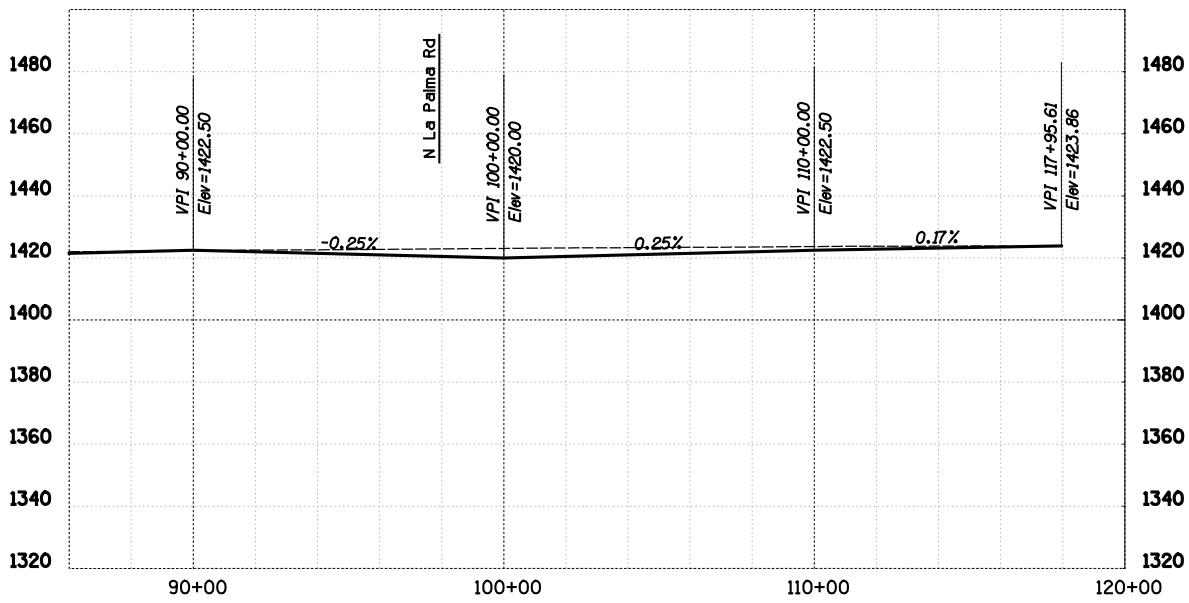

WILSON & COMPANY ENGINEERS & ARCHITECTS
ADOT
CITY OF COOLIDGE · ARIZONA

McCARTNEY ROAD & ELEVEN MILE ROAD CORRIDOR STUDIES

	NAME	DATE
DESIGN	SP	01-14
DRAWN	SP	01-14
CHECKED	ASF	01-14

McCARTNEY RD - ALT 6-1
PLAN & PROFILE PLAN
STA 86+00 TO STA 118+00

DWG NO. RD-30

30 OF 30

SURVEY NO. | FINISHED PLANS | REVISIONS | LOCATION | DATE

DATE *TIME* *FILE*