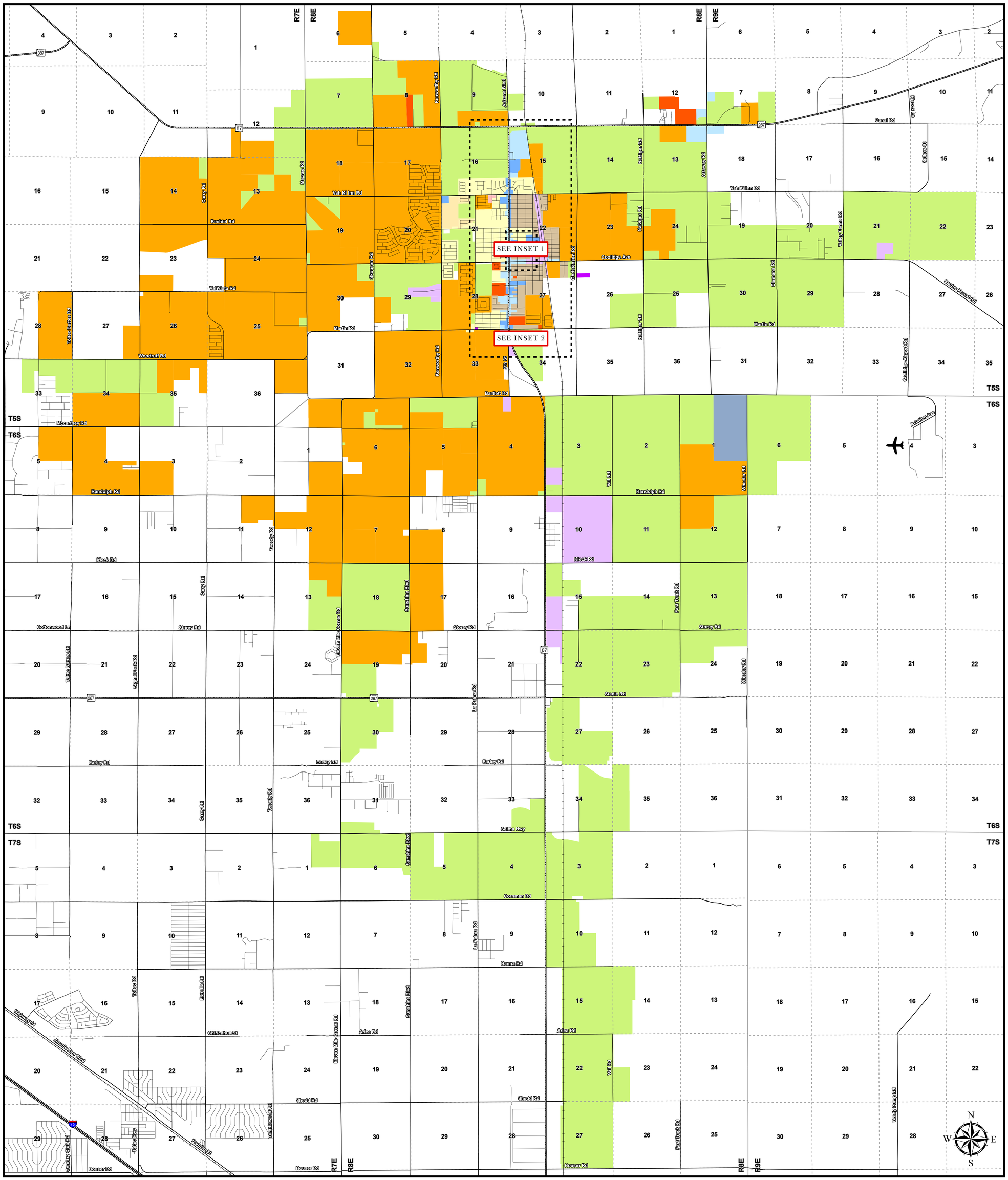

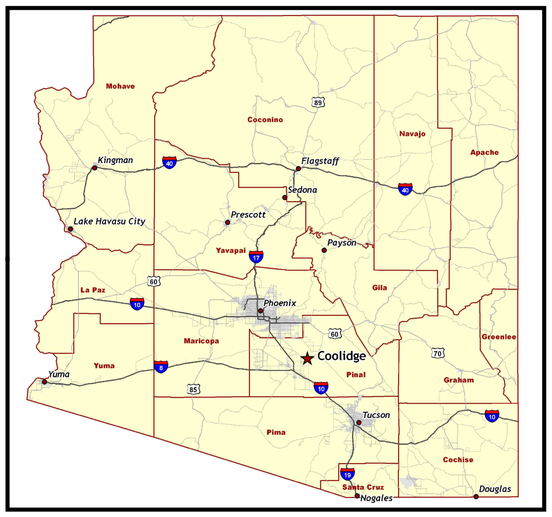

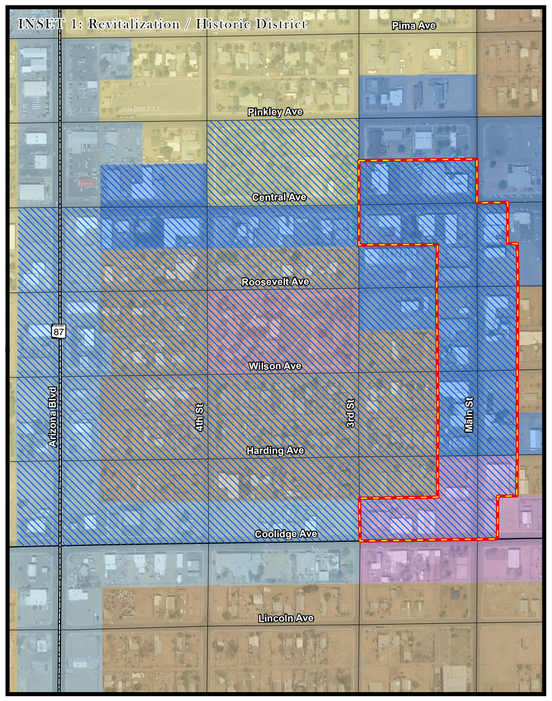

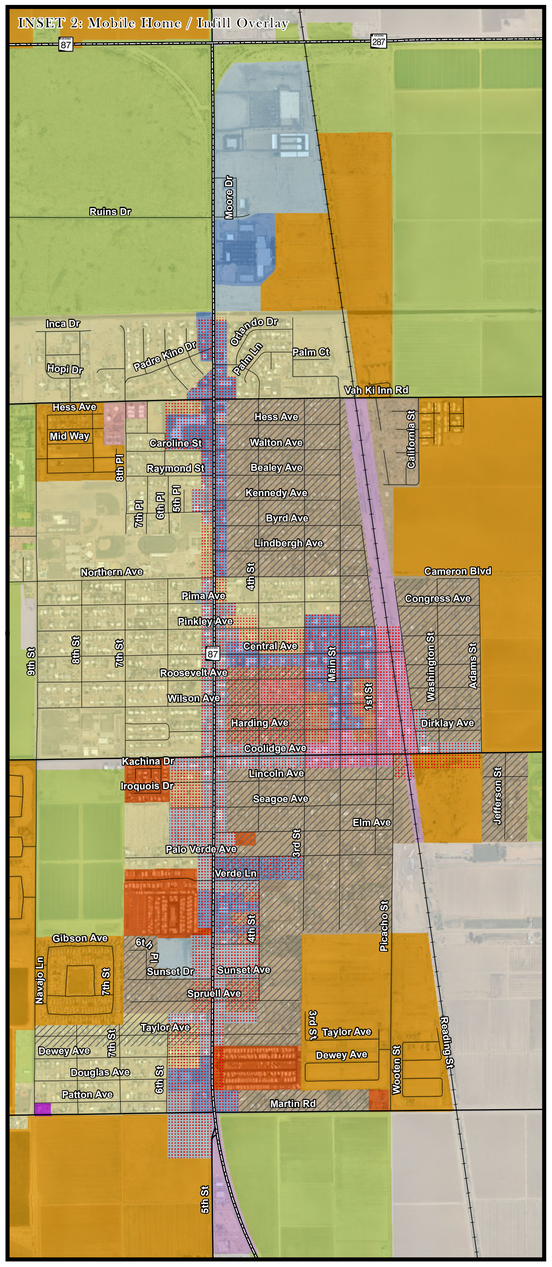

ZONING MAP

CITY OF COOLIDGE · ARIZONA

Zoning Inquiries Contact: Tim Hansen, GIS Coordinator — Department of Growth Management — 131 W. Pinkley Ave, Coolidge, AZ 85228 — (520) 723-6075

PLSS
- Township Line
- Section Line

Transportation
- Highways
- Major Roads
- Minor Roads
- Railroad

Zoning
- AG Agricultural
- R-1 Single Family Residential
- R-2 Single Family Residential
- R-3 Multi-Family Residential
- R-4 Multi-Family Residential
- R-5 Manufactured Home Residential
- PAD Planned Area Development

Zoning (Continued)
- RMU Regional Mixed Use
- C-1 Neighborhood Business
- C-2 General Business
- C-3 General Sevices
- I-1 Garden Industrial
- I-2 General Industrial

Zoning Overlays
- Mobile Home Overlay
- Infill Overlay
- Historic District
- Revitalization Area

Map Author: Thansen Last Update: 02/10/2015 Aerial Date: 04/2009
Location: S:\Public\Growth Management\GIS Maps\Zoning Map_201502.mxd